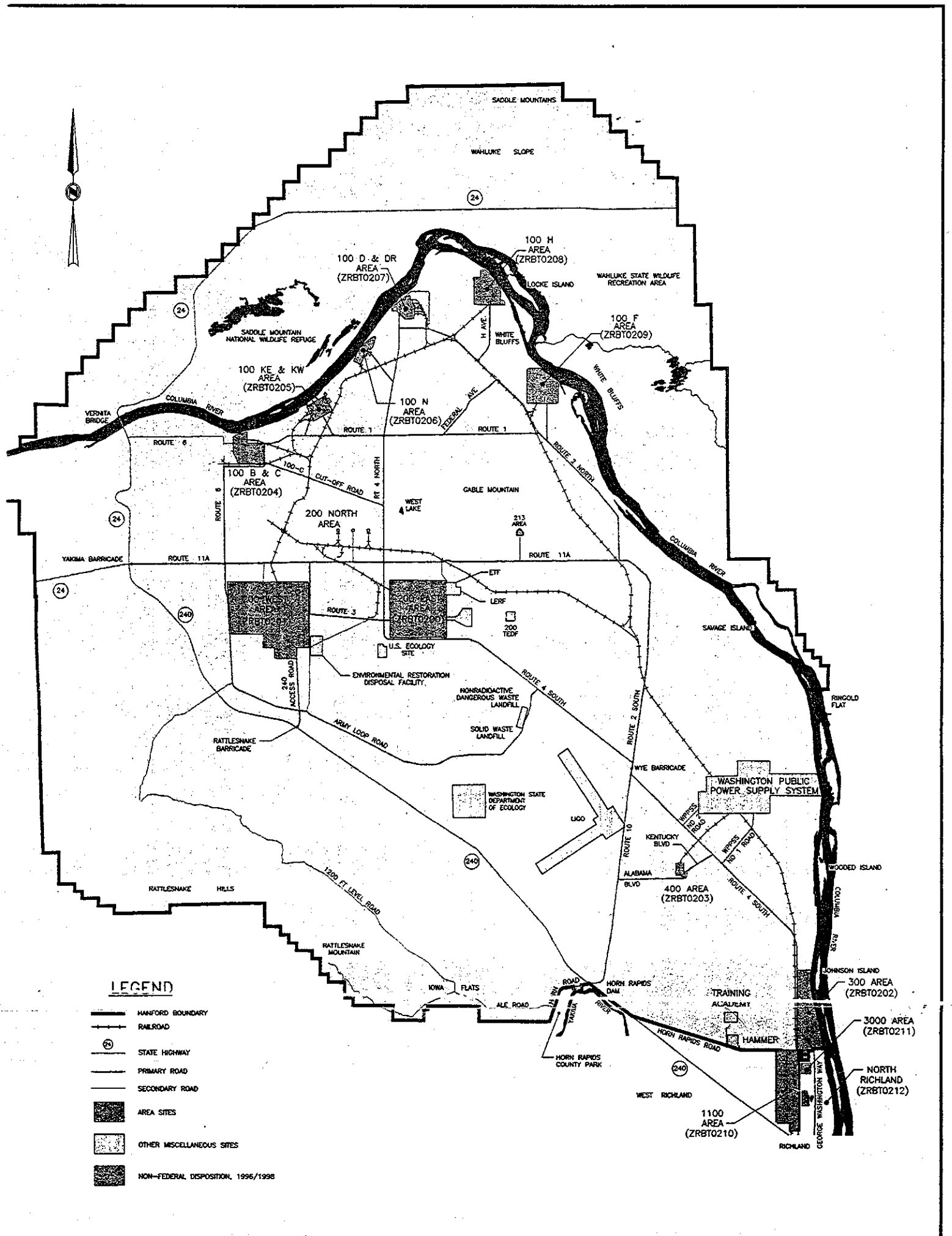


Name \_\_\_\_\_

Participant ID: \_\_\_\_\_

Interview Date: \_\_\_\_\_

1<sup>st</sup> Year at Site \_\_\_\_\_ Last Year at Site \_\_\_\_\_



: THIS MAP IS FOR REFERENCE ONLY. NOT USE FOR CONSTRUCTION OR MEASURING PURPOSES.

FLUOR DANIEL NORTHWEST INC. MAPPING SERVICES

CADFILE: ZRBT0195 DATE: 9-11-98



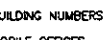
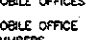

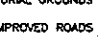
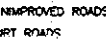

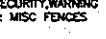
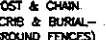
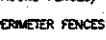
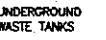


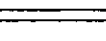

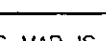
DRAWN BY: L. A. WATSON

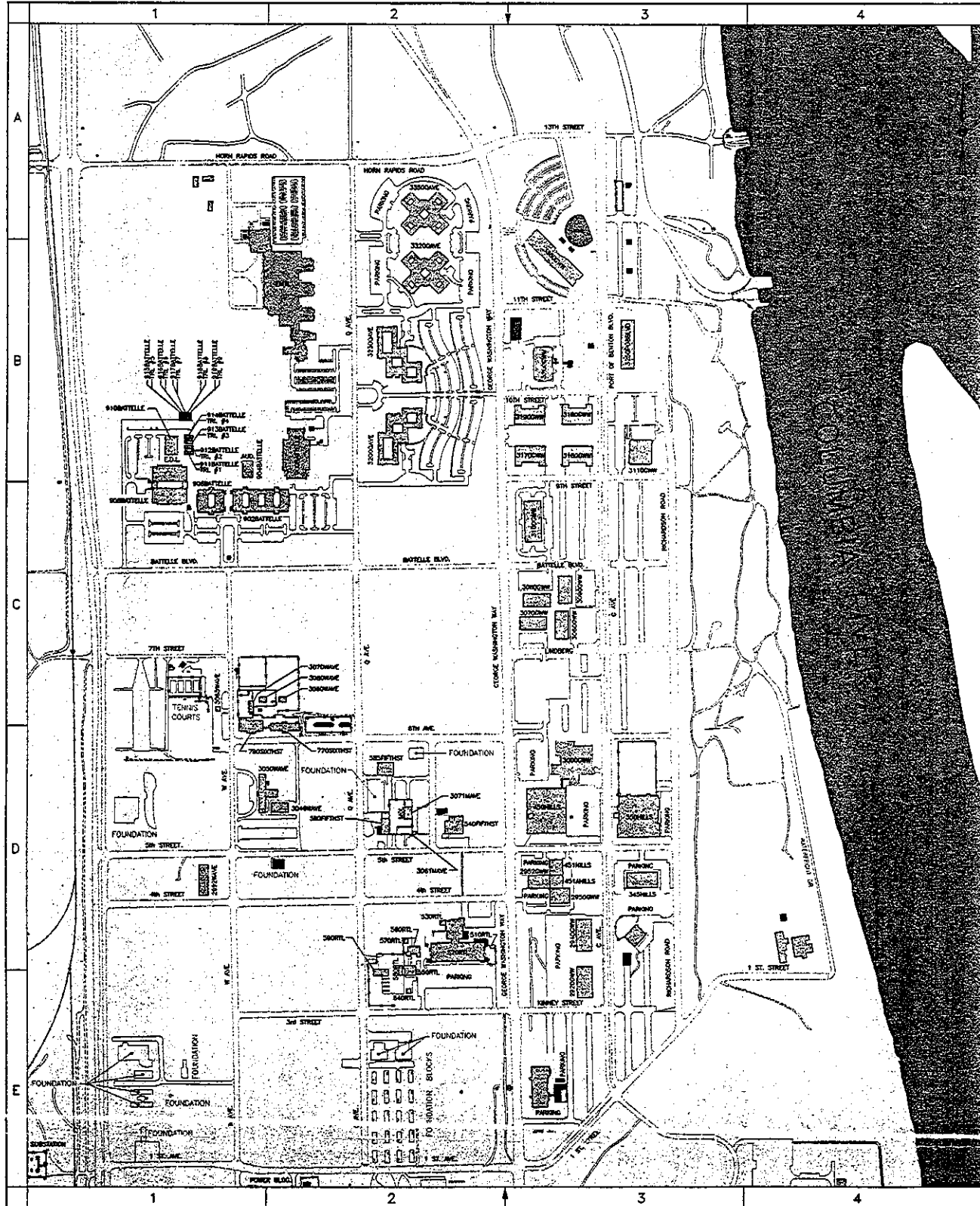
TITLE: HANFORD SITE MAP

**BUILDING NUMBER      ZONE**

2920GWW	E3
2940GWW	D3
2950GWW	D3
2952GWW	D3
2982WAVE	D1
345HILLS	D3
350HILLS	D3
3046WAVE	D3
3050WAVE	D1
3060GWW	D3
3080WAVE	D3
3081WAVE	D3
3070GWW	D3
3070WAVE	D3
3071WAVE	D3
3080GWW	D3
3080WAVE	D3
3085WAVE	D3
3090GWW	D3
3100GWW	D3
3110GWW	D3
3160GWW	D3
3170GWW	D3
3180GWW	D3
3190GWW	D3
3200GWW	D3
3200GAVE	D3
3230GAVE	D3
3250POBBLVD	D3
3320GAVE	D3
3350GWW	D3
3350GAVE	D3
450HILLS	D3
451HILLS	D3
451AHILLS	D3
510RTL	D3
520RTL	D3
530RTL	D3
540FIFTHST	D3
540RTL	D3
550RTL	D3
560RTL	D3
570RTL	D3
580FIFTHST	D3
585FIFTHST	D3
580RTL	D3
590RTL	D3
770SIXTHST	D2
790SIXTHST	D2
900BATTLE	D2
902BATTLE	D2
904BATTLE	D2
906BATTLE	D2
908BATTLE	D2
910BATTLE	D2
911BATTLE	D2
913BATTLE	D2
914BATTLE	D2
915BATTLE	D2
916BATTLE	D2
917BATTLE	D2
918BATTLE	D2
919BATTLE	D2
ALPHA BIOCHEMICAL CORP	D4
BESTCO	D3
EMSL	B2
POWER BLDG.	E2
U.S. TESTING	E3
SUBSTATION	E1

**LEGEND**

-  MAJOR BUILDINGS
-  MINOR BUILDINGS  
MISC STRUCTURES/  
SHEDS & TOWERS
-  242A BUILDING NUMBERS
-  MOBILE OFFICES
-  MO240 MOBILE OFFICE NUMBERS
-  216-A-42 CRIBS
-  218-E-10 BURIAL GROUNDS
-  IMPROVED ROADS
-  UNIMPROVED ROADS
-  RPT ROADS
-  RAILROADS
-  SECURITY, WARNING & MISC FENCES
-  POST & CHAIN (CRIB & BURIAL-GROUND FENCES)
-  PERMIETER FENCES
-  UNDERGROUND WASTE TANKS
-  WATER TANKS
-  MISC. TANKS



NOTE: THIS MAP IS TO BE USED FOR REFERENCE PURPOSES ONLY. DO NOT USE THIS MAP FOR CONSTRUCTION PURPOSES.

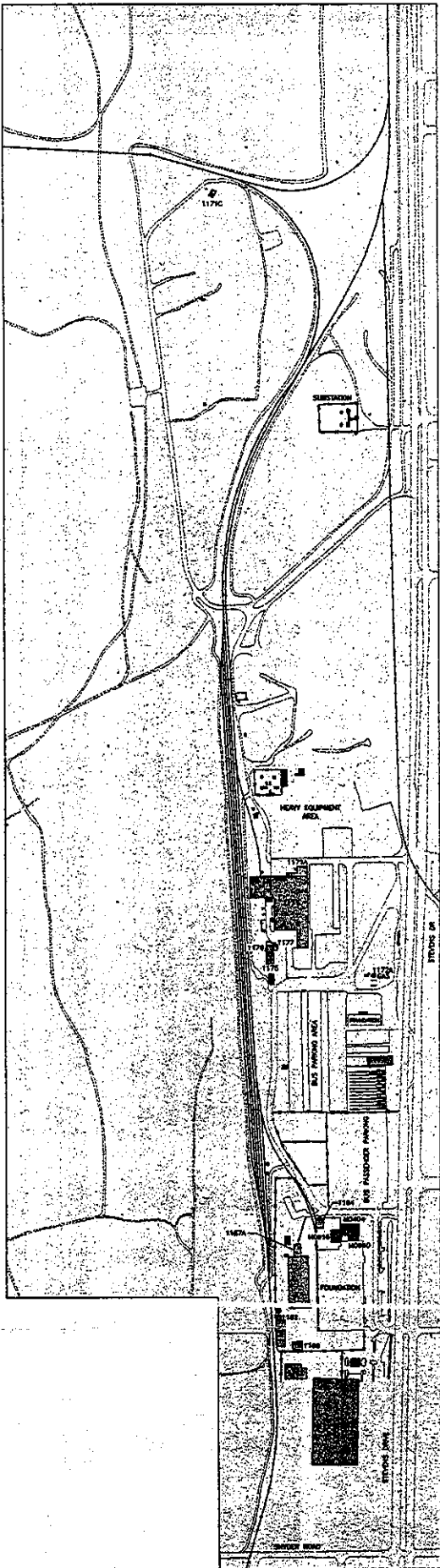
FLUOR DANIEL NORTHWEST INC.  
MAPPING SERVICES GROUP

CADFILE: ZRBT0212

DATE: 8-4-97

DRAWN BY: RAFAEL TORRES

TITLE: NORTH RICHLAND



**LEGEND**

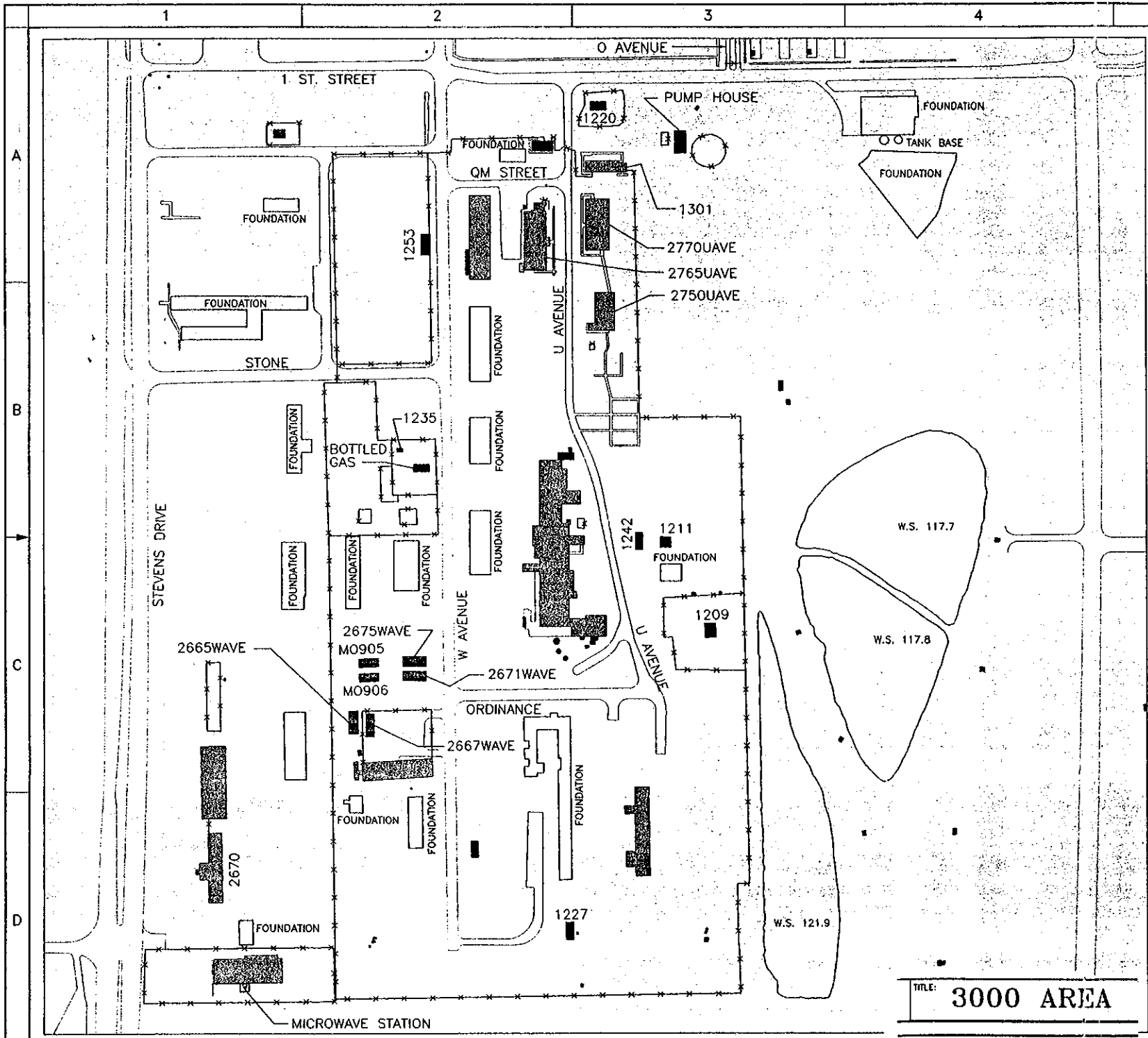
	MAJOR BUILDINGS	216-A-42	CRIBS
	MINOR BUILDINGS	218-E-10	BURIAL GROUNDS
	MISC STRUCTURES/ SHEDS & TOWERS		SECURITY, WARNING & MISC FENCES
242A	BUILDING NUMBERS		POST & CHAIN (CRIB & BURIAL- GROUND FENCES)
	MOBILE OFFICES		PERIMETER FENCES
MO240	MOBILE OFFICE NUMBERS		UNDERGROUND WASTE TANKS
	IMPROVED ROADS		WATER TANKS
	UNIMPROVED ROADS		MISC. TANKS
	DIRT ROADS		
	RAILROADS		

BUILDING NUMBER	ZONE
1161	E2
1162	E2
1164	D2
1167A	D2
1168	E2
1169	E2
1170	D2
1171	C2
1171A	C2
1171C	A1
1172A	D2
1175	D2
1176	C2
1177	C2
2355 STEVENS	E2
MO404	D2
MO916	D2
MO940	D2
SUBSTATION	B2

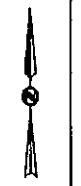
THIS MAP IS FOR REFERENCE ONLY.  
DO NOT USE THIS MAP FOR CONSTRUCTION  
ENGINEERING PURPOSES.

FLUOR DANIEL NORTHWEST INC.  
MAPPING SERVICES GROUP

CADFILE: ZRBT0210	DRAWN BY: RAFAEL TORRES
DATE: 9-10-98	
TITLE: 1100 AREA	



BUILDING NUMBER	ZONE
1209	C3
1211	C3
1220	A3
1226	D3
1227	D2
1235	B2
1240	B2
1242	C3
1252	A2
1253	A2
1301	A3
2600	D1
2670	D1
2655WAVE	C2
2665WAVE	C2
2667WAVE	C2
2671WAVE	C2
2675WAVE	C2
2750UAVE	B3
2765UAVE	A2
2770UAVE	A3
M0905	C2
M0906	C2

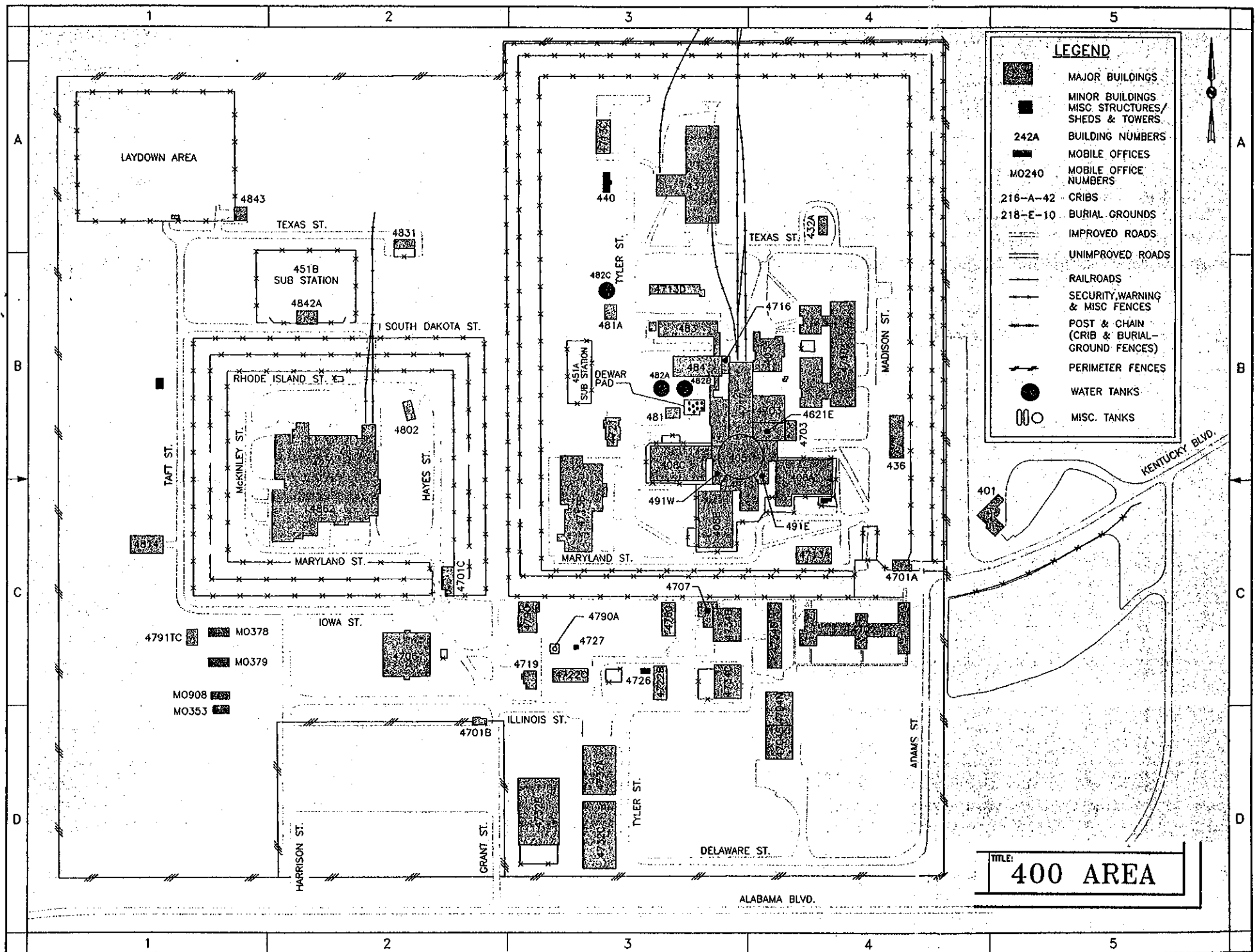


### LEGEND

- MAJOR BUILDINGS
- MINOR BUILDINGS
- MISC STRUCTURES / SHEDS & TOWERS
- BUILDING NUMBERS
- MOBILE OFFICES
- MOBILE OFFICE NUMBERS
- 216-A-42 CRIBS
- 218-E-10 BURIAL GROUNDS
- IMPROVED ROADS
- UNIMPROVED ROADS
- DIRT ROADS
- RAILROADS
- SECURITY WARNING & MISC. FENCES
- POST & CHAIN (CRIB & BURIAL GROUND FENCES)
- PERIMETER FENCES
- UNDERGROUND WASTE TANKS
- WATER TANKS
- MISC. TANKS

TITLE: **3000 AREA**

BUILDING NUMBER	ZONE
401	C4
403	B4
405	B3
408A	B4
408B	C3
408C	B3
427	B2
432A	A4
436	B4
437	A3
440	A3
4621E	B4
4701A	B4
4701B	D2
4701C	C2
4702	B4
4703	B4
4703	B4
4704N	D4
4704S	D4
4706	C2
4707	C3
4710	B4
4713A	B4
4713B	C3
4713C	A3
4713D	B3
4716	B3
4717	B3
4719	C3
4721	B3
4722B	C3
4722C	C3
4726	C3
4727	C3
4732A	D3
4732B	D3
4732C	D3
4734B	C3
4734C	C3
4734D	B4
4760	C3
4790	C3
4791TC	C1
4802	B2
481	B3
4814	C1
481A	B3
483	B3
4831	A2
484	B3
4842A	B2
4843	A1
4862	C2
491E	B4
491S	C3
491W	B3
M0353	D1
M0378	C1
M0379	C1
M0908	C1
TOWER	C3
DEWAR PAD	C3
LAYDOWN AREA	B3
451A SUB STATION	A1
451B SUB STATION	B2



**LEGEND**

- MAJOR BUILDINGS
- MINOR BUILDINGS  
MISC STRUCTURES/  
SHEDS & TOWERS
- 242A BUILDING NUMBERS
- MO240 MOBILE OFFICES
- MO240 MOBILE OFFICE NUMBERS
- 216-A-42 CRIBS
- 218-E-10 BURIAL GROUNDS
- IMPROVED ROADS
- UNIMPROVED ROADS
- RAILROADS
- SECURITY, WARNING & MISC FENCES
- POST & CHAIN (CRIB & BURIAL-GROUND FENCES)
- PERIMETER FENCES
- WATER TANKS
- MISC. TANKS



















TITLE: **400 AREA**

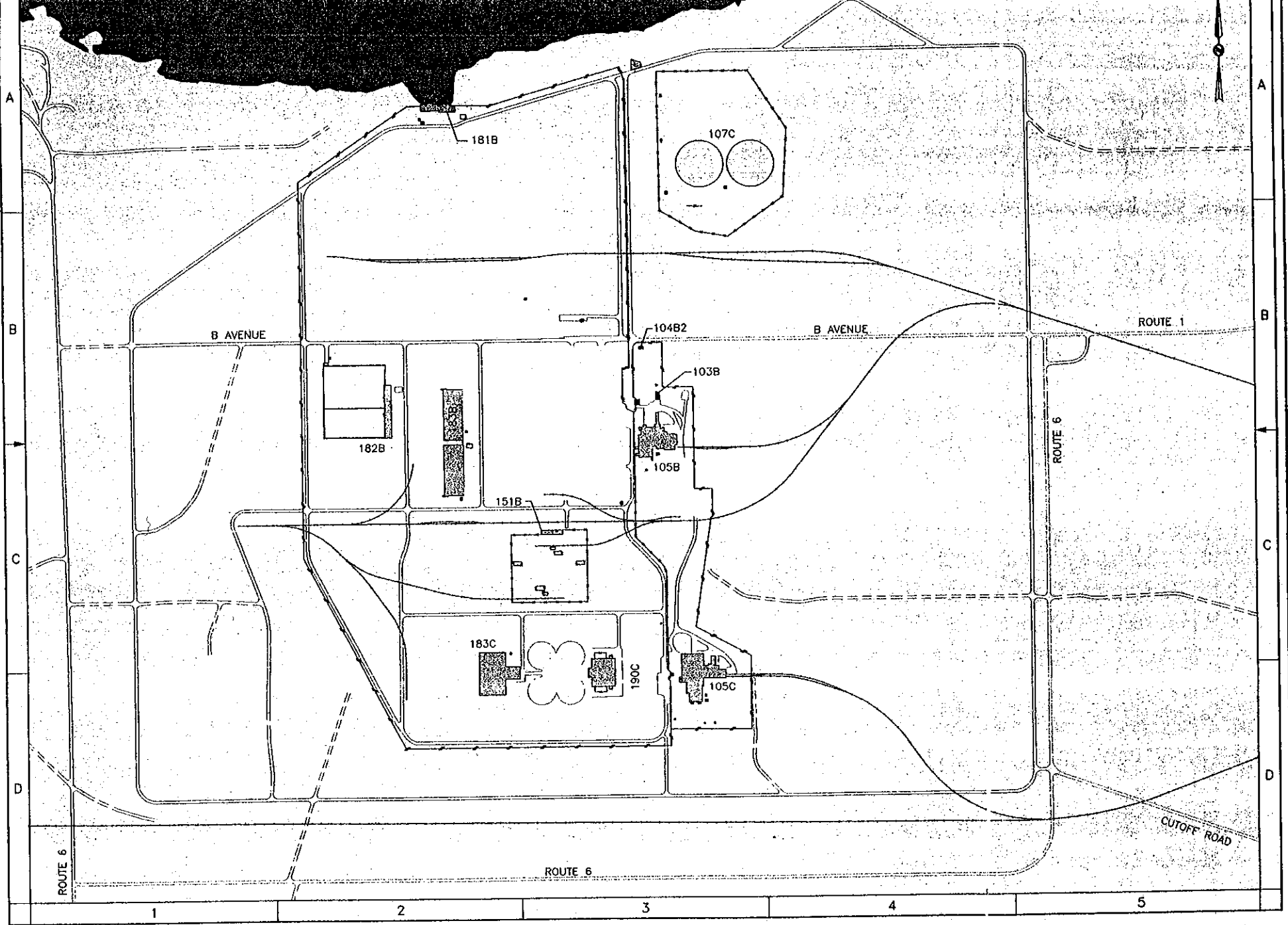




BUILDING NUMBER	ZONE
103B	B3
104B2	B3
105B	C3
105C	D3
107C	A3
151B	C3
181B	A2
182B	B2
183B	C2,B2
183C	D2
190C	D3

**LEGEND**

-  MAJOR BUILDINGS
-  MINOR BUILDINGS  
MISC STRUCTURES/  
SHEDS & TOWERS
-  242A BUILDING NUMBERS
-  MOBILE OFFICES
-  MO240 MOBILE OFFICE  
NUMBERS
-  216-A-42 CRIBS
-  218-E-10 BURIAL GROUNDS
-  IMPROVED ROADS
-  UNIMPROVED ROADS
-  DIRT ROADS
-  RAILROADS
-  SECURITY WARNING  
& MISC. FENCES
-  POST & CHAIN  
(CRIB & BURIAL-  
GROUND FENCES)
-  PERIMETER FENCES
-  UNDERGROUND  
WASTE TANKS
-  WATER TANKS
-  MISC. TANKS
-  BASINS



NOTE: THIS MAP IS FOR REFERENCE ONLY. DO NOT USE FOR CONSTRUCTION OR ENGINEERING PURPOSES.

FLUOR DANIEL NORTHWEST INC.  
MAPPING SERVICES GROUP

CADFILE: ZRBT0204  
DATE: 7-24-96

DRAWN BY: RAFAEL TORRES











TITLE: 100 B AREA

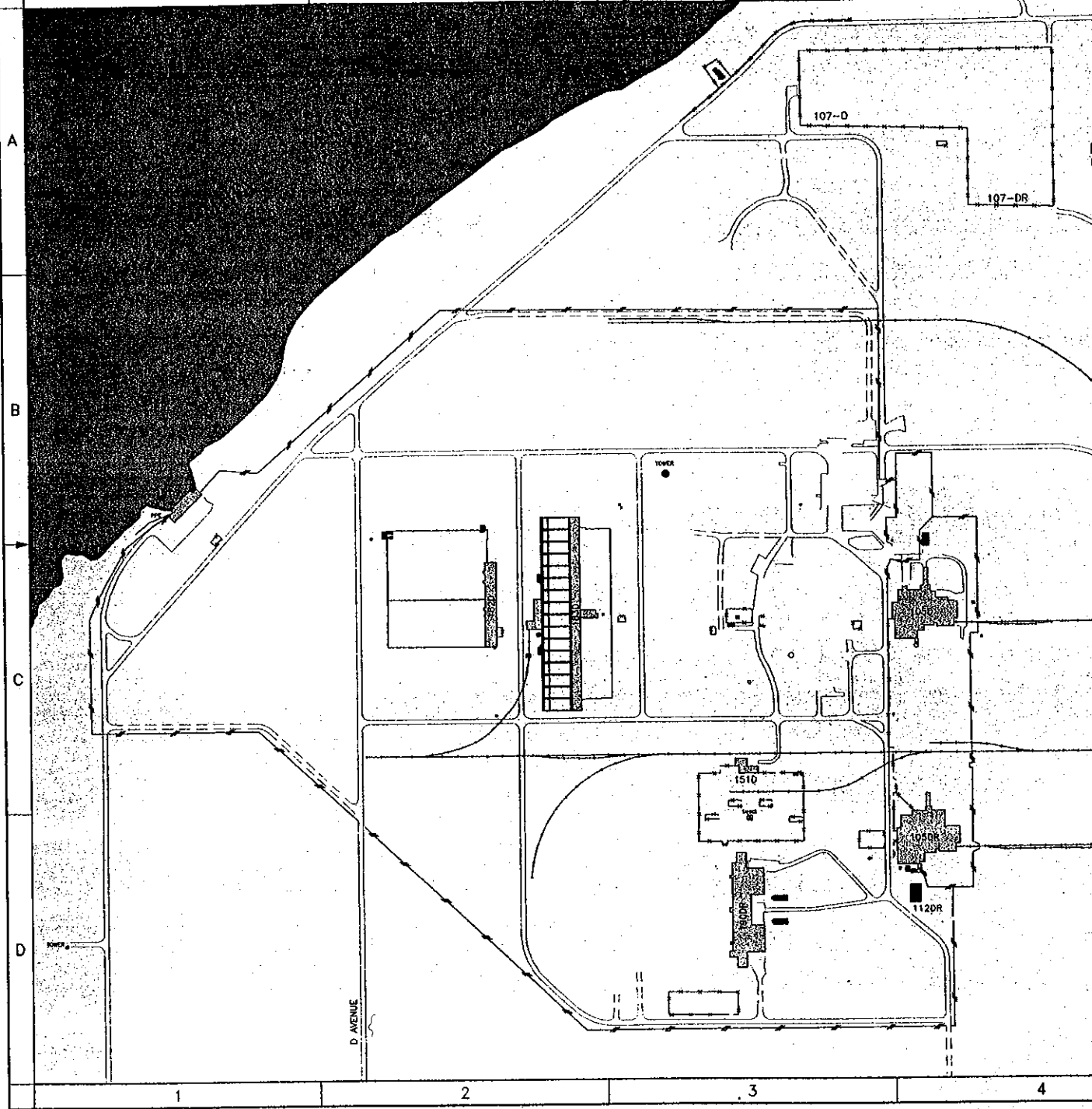


**BUILDING  
NUMBER ZONE**

105D	C4
105DR	D4
112DR	D4
151D	C3
181D	B1
182D	C2
183D	C2
190DR	D3

**LEGEND**

	MAJOR BUILDINGS
	MINOR BUILDINGS MISC. STRUCTURES/ SHEDS & TOWERS
	BUILDING NUMBERS
	MOBILE OFFICES
	MOBILE OFFICE NUMBERS
	CRIBS
	BURIAL GROUNDS
	IMPROVED ROADS
	UNIMPROVED ROADS
	DIRT ROADS
	RAILROADS
	SECURITY, WARNING & MISC. FENCES
	POST & CHAIN (CRIB & BURIAL- GROUND FENCES)
	PERIMETER FENCES
	UNDERGROUND WASTE TANKS
	WATER TANKS
	MISC. TANKS




















NOTE: THIS MAP IS FOR REFERENCE ONLY. DO NOT USE FOR CONSTRUCTION OR ENGINEERING PURPOSES.

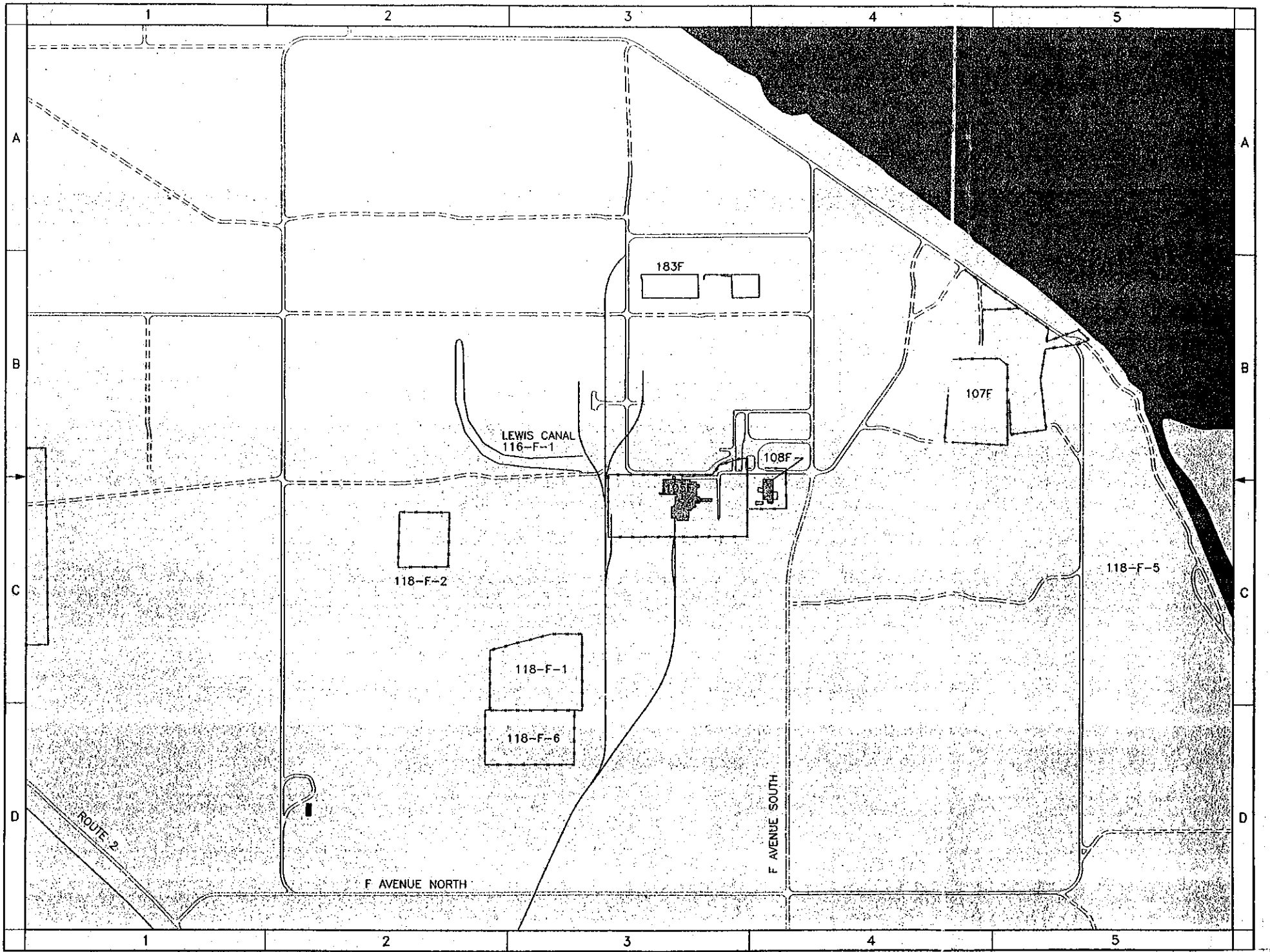
FLUOR DANIEL NORTHWEST INC.  
MAPPING SERVICES GROUP

CADFILE: ZRBT0207  
DATE: 8-22-95

DRAWN BY: RAFAEL TORRES

**LEGEND**

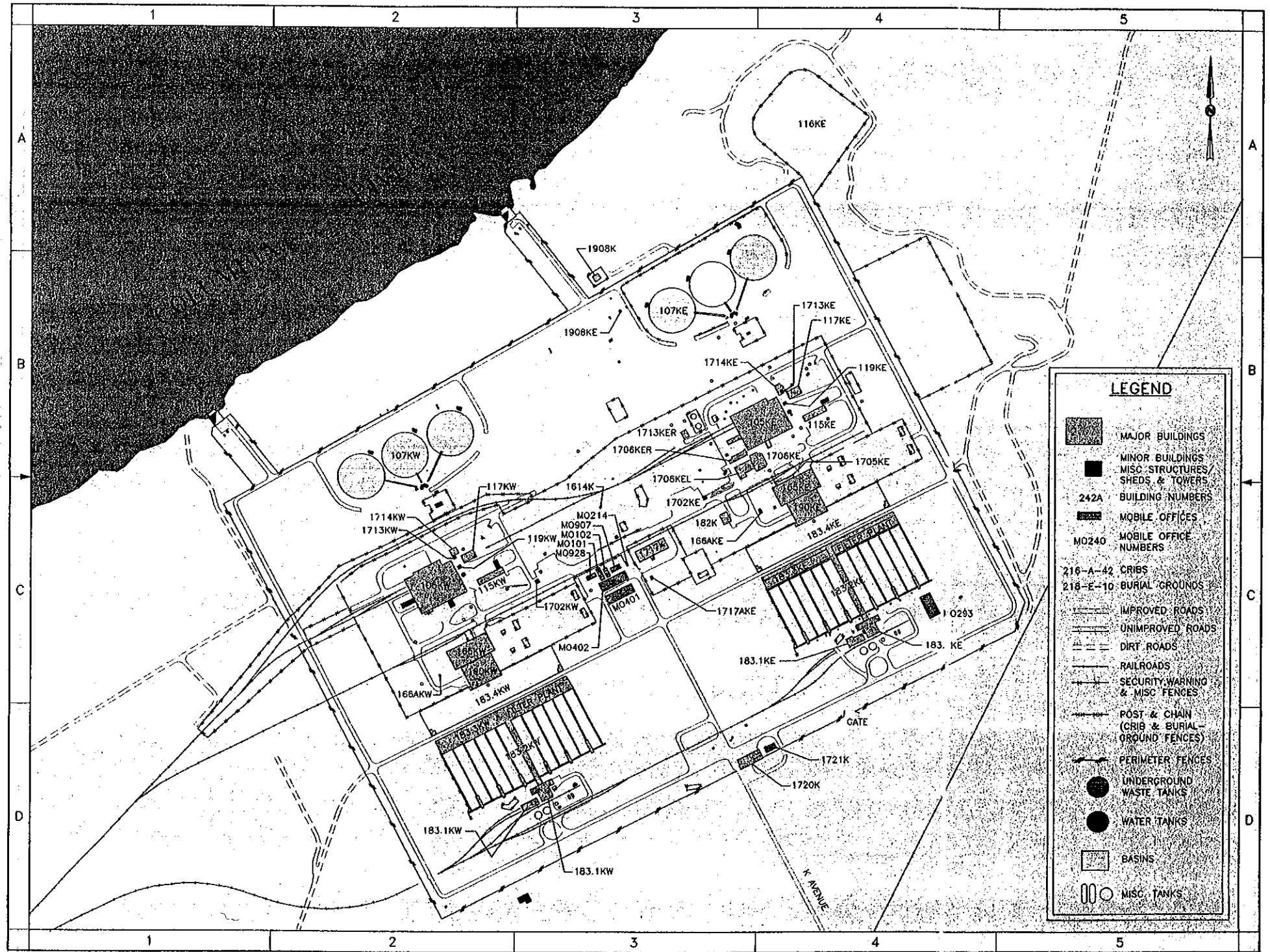
-  MAJOR BUILDINGS
-  MINOR BUILDINGS  
MISC. STRUCTURES/  
SHEDS & TOWERS
-  BUILDING NUMBERS
-  MOBILE OFFICES
-  MOBILE OFFICE  
NUMBERS
-  CRIBS
-  BURIAL GROUNDS
-  IMPROVED ROADS
-  UNIMPROVED ROADS
-  DIRT ROADS
-  RAILROADS
-  SECURITY WARNING  
& MISC. FENCES
-  POST & CHAIN  
(CRIB & BURIAL-  
GROUND FENCES)
-  PERIMETER FENCES
-  UNDERGROUND  
WASTE TANKS
-  WATER TANKS
-  MISC. TANKS



TITLE 100 F AREA


















**BUILDING NUMBER ZONE**

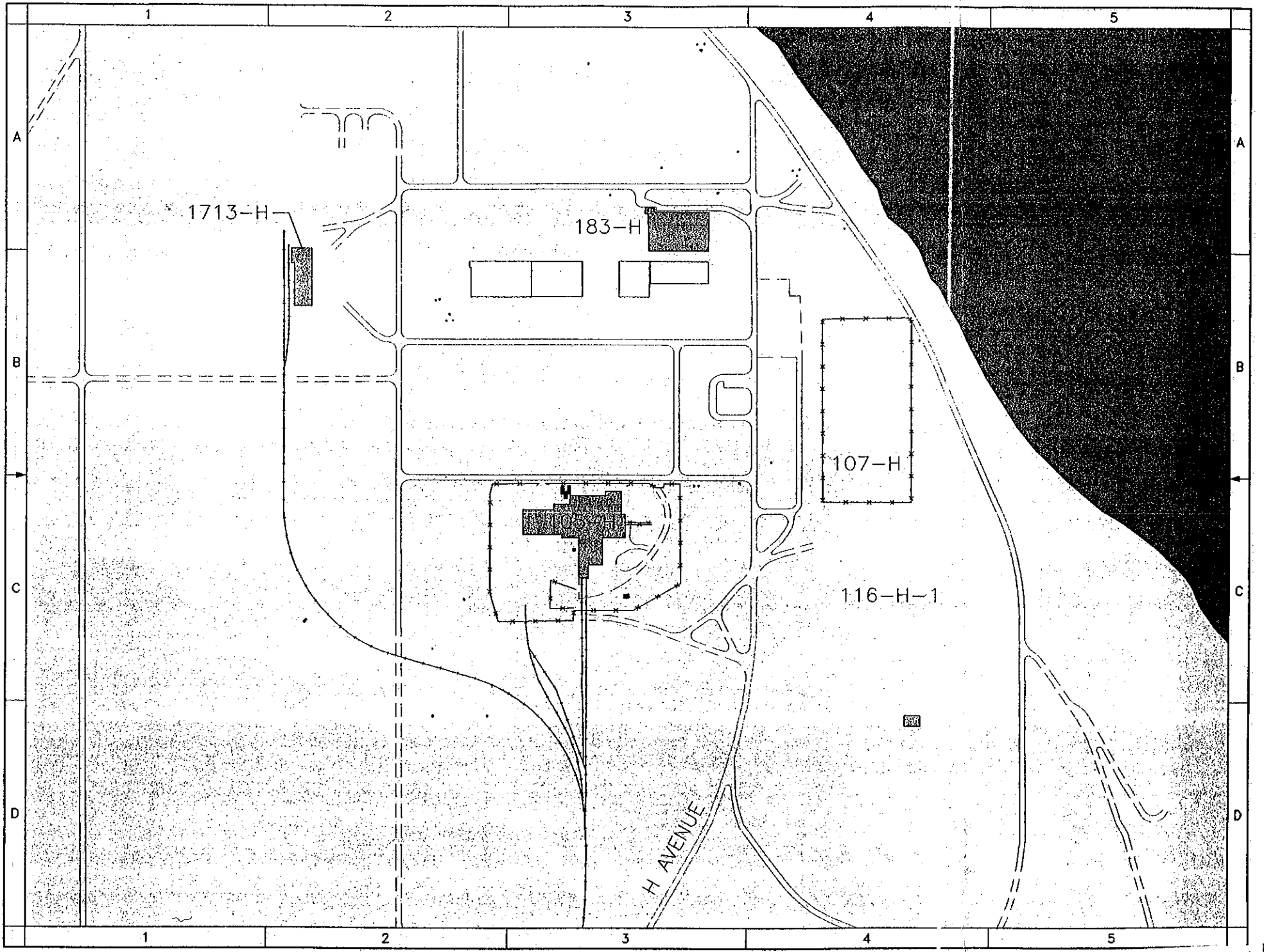
105KE	B4
105KW	C2
115KE	B4
115KW	C2
117KE	B4
117KW	C2
119KE	B4
119KW	C2
165KE	C4
165KW	C2
166AKW	C2
166AKE	C4
1614K	C3
1702KE	C3
1702KW	C3
1706KE	B4
1706KEL	B3
1706KER	B3
1713KE	B4
1713KER	B3
1713KW	C2
1714KE	B4
1714KW	C2
1717K	C3
1717AKE	C3
1720K	D3
1721K	D4
181KE	A2
181KW	B1
182K	C3
183.1KE	C4
183.2KE	C4
183.3KE	C4
183.4KE	C4
183.1KW	D3
183.2KW	D2
183.3KW	D2
183.4KW	D2
1908K	B3
1908KE	B3
190KE	C4
190KW	C2
MO101 (1711K)	C3
MO102 (1709K)	C3
MO214 (1701K)	C3
MO293 (1725K)	C4
MO401 (1719K)	C3
MO402 (1718K)	C3
MO907 (1722K)	C3
MO928 (1723K)	C3



TITLE: 100 K AREA

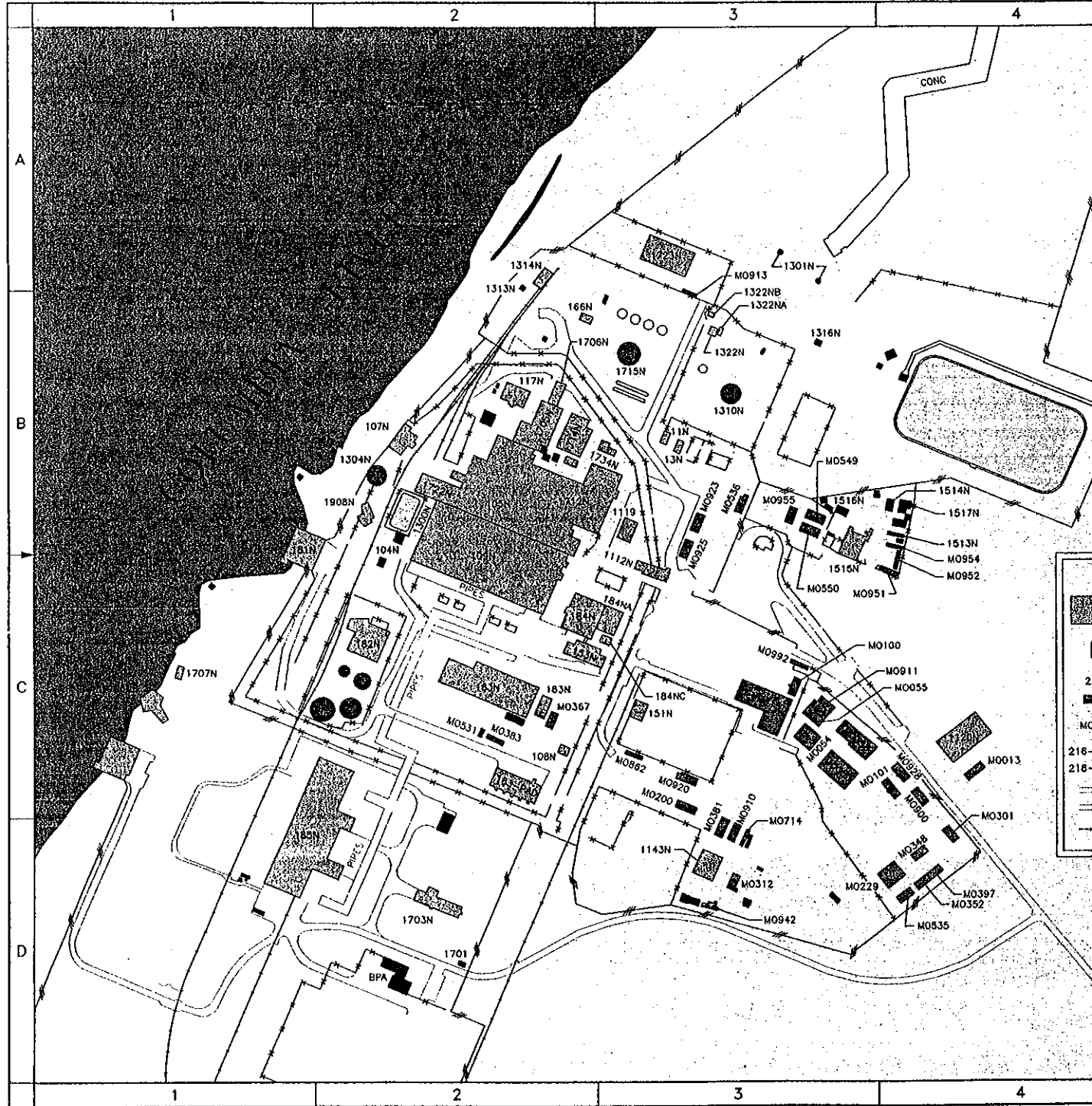
**LEGEND**

-  MAJOR BUILDINGS
-  MINOR BUILDINGS  
MISC. STRUCTURES/  
SHEDS & TOWERS
-  BUILDING NUMBERS
-  MOBILE OFFICES
-  MOBILE OFFICE  
NUMBERS
-  216-A-42 CRIBS
-  218-E-10 BURIAL GROUNDS
-  IMPROVED ROADS
-  UNIMPROVED ROADS
-  DIRT ROADS
-  RAILROADS
-  SECURITY WARNING  
& MISC. FENCES
-  POST & CHAIN  
(CRIB & BURIAL  
GROUND FENCES)
-  PERIMETER FENCES
-  UNDERGROUND  
WASTE TANKS
-  WATER TANKS
-  MISC. TANKS

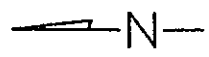
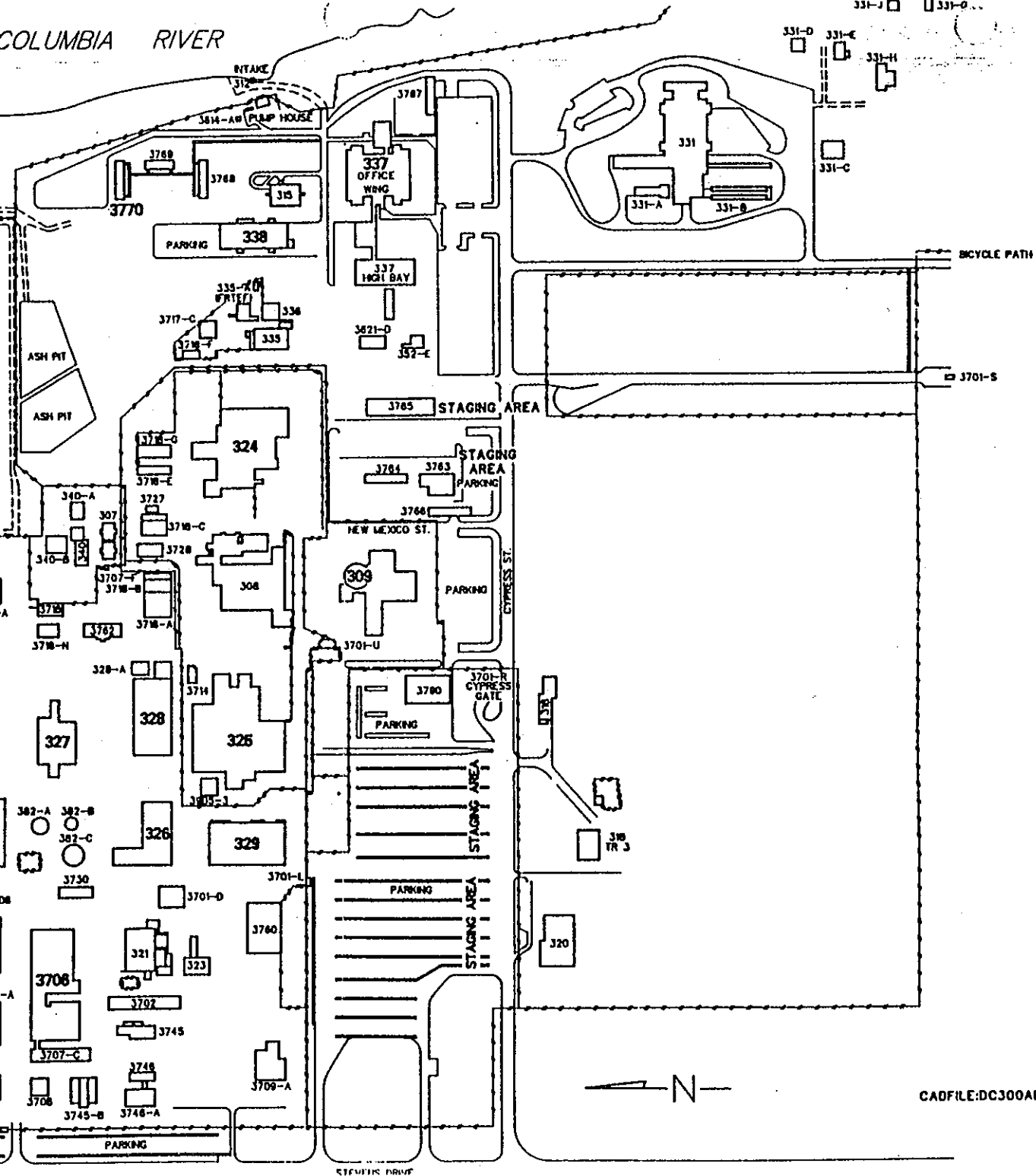


TITLE 100 H AREA

BUILDING NUMBER	ZONE	BUILDING NUMBER	ZONE
11N	B3	184NA	C3
104N	B2	184NC	C3
105N	B2	185N	D1
107N	B2	1906NE	C1
108N	C2	1908N	B2
109N	C2	BPA	D2
1112N	C3	M0013	C4
1120N	C4	M0050	C3
1143N	D3	M0054	C3
117N	B2	M0055	C3
1119	B3	M0100	C3
1301N	A3	M0101	C4
1313N	A2	M0200	C3
1314N	A2	M0229	D4
1316N	B3	M0301	D4
1322N	B3	M0312	D3
1322NA	B3	M0348	D4
1322NB	B3	M0352	D4
13N	B3	M0358	C3
1513N	B4	M0367	C2
1514N	B4	M0381	D3
1515N	B3	M0383	C2
1516N	B3	M0397	D4
1517N	B4	M0415	C3
151N	C3	M0531	C2
153N	C2	M0535	D4
163N	C2	M0536	B3
163PAD	C2	M0549	B3
166N	B2	M0550	B3
1701	D2	M0714	D3
1703N	D2	M0862	C3
1705N	B2	M0900	C4
1706N	B2	M0910	D3
1707N	C1	M0911	C3
1712N	B2	M0913	B3
1714N	B2	M0920	C3
1722N	B2	M0923	B3
1723N	A3	M0925	B3
1734N	B3	M0928	C4
181N	B1	M0942	D3
181NE	C1	M0951	C4
182N	C2	M0952	C4
183N	C2	M0954	B4
184N	C2	M0955	B3
		M0992	C3



COLUMBIA RIVER



CAOFILE:DC300AREAC