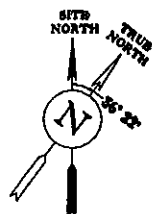



AREAS LISTED NUMERICALLY

SAVANNAH RIVER SITE AND ENVIRONS	----	2
SAVANNAH RIVER SITE	-----	4
REACTORS (100 AREAS)		
C-AREA	-----	10
K-AREA	-----	20
L-AREA	-----	21
P-AREA	-----	23
R-AREA	-----	25
SEPARATIONS (200 AREAS)		
F-AREA	-----	13
F AREA CANYON	-----	14
F-AREA TANK FARM	-----	15
H-AREA	-----	17
H AREA CANYON	-----	18
H-AREA TANK FARM	-----	19
TRITIUM FACILITY	-----	18
S-AREA	-----	27
Z AREA	-----	29
REACTOR MATERIALS (300 AREA)		
M-AREA	-----	7
HEAVY WATER (400 AREA)		
D-AREA	-----	11
GENERAL PLANT SITE (600 AREAS)		
B-AREA	-----	9
E AREA	-----	12
SAVANNAH RIVER FOREST STATION	-----	16
RAILROAD CLASSIFICATION YARD	-----	26
PAR POND ENVIRONMENTAL LABORATORY	-----	24
T-AREA	-----	28
ADMINISTRATION (700 AREA)		
300-M & 700-A AREA	-----	5
703-A & SRTC AREAS	-----	6
M-AREA & SREL	-----	7
LOWER 700 AREA	-----	8
CONSTRUCTION (CENTRAL SHOPS)		
N-AREA	-----	22
OFF-SITE LOCATIONS (W - AREAS)		
NORTH AUGUSTA - AIKEN - NEW ELLENTON	----	3

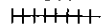
LEGEND



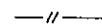
DENOTES SRS NORTH
AND TRUE NORTH



OR
RAILROAD TRACK



SECONDARY ROAD (GRAVEL, DIRT etc.)



CHAIN LINKED FENCE



PICNIC AREA

BUILDING INDEX

A - AREA	----	30
B - AREA	----	31
C - AREA	----	31
D - AREA	----	31
E - AREA	----	32
F - AREA	----	32
G - AREA	----	33
H - AREA	----	33
K - AREA	----	35
L - AREA	----	35
M - AREA	----	35
N - AREA	----	35
P - AREA	----	36
R - AREA	----	36
S - AREA	----	36
T - AREA	----	36
U - AREA	----	36
W - AREA	----	36
Z - AREA	----	36

AREAS LISTED ALPHABETICALLY

A - AREA	----	5 - 8
B - AREA	----	9
C - AREA	----	10
D - AREA	----	11
E - AREA	----	12
F - AREA	----	13 - 15
FORESTRY	----	16
H - AREA	----	17 - 19
K - AREA	----	20
L - AREA	----	21
M - AREA	----	7
N - AREA	----	22
P - AREA	----	23
PAR POND	----	24
R - AREA	----	25
RAILROAD	----	26
S - AREA	----	27
T - AREA	----	28
U - AREA	----	9
W - AREA	----	3
Z - AREA	----	29

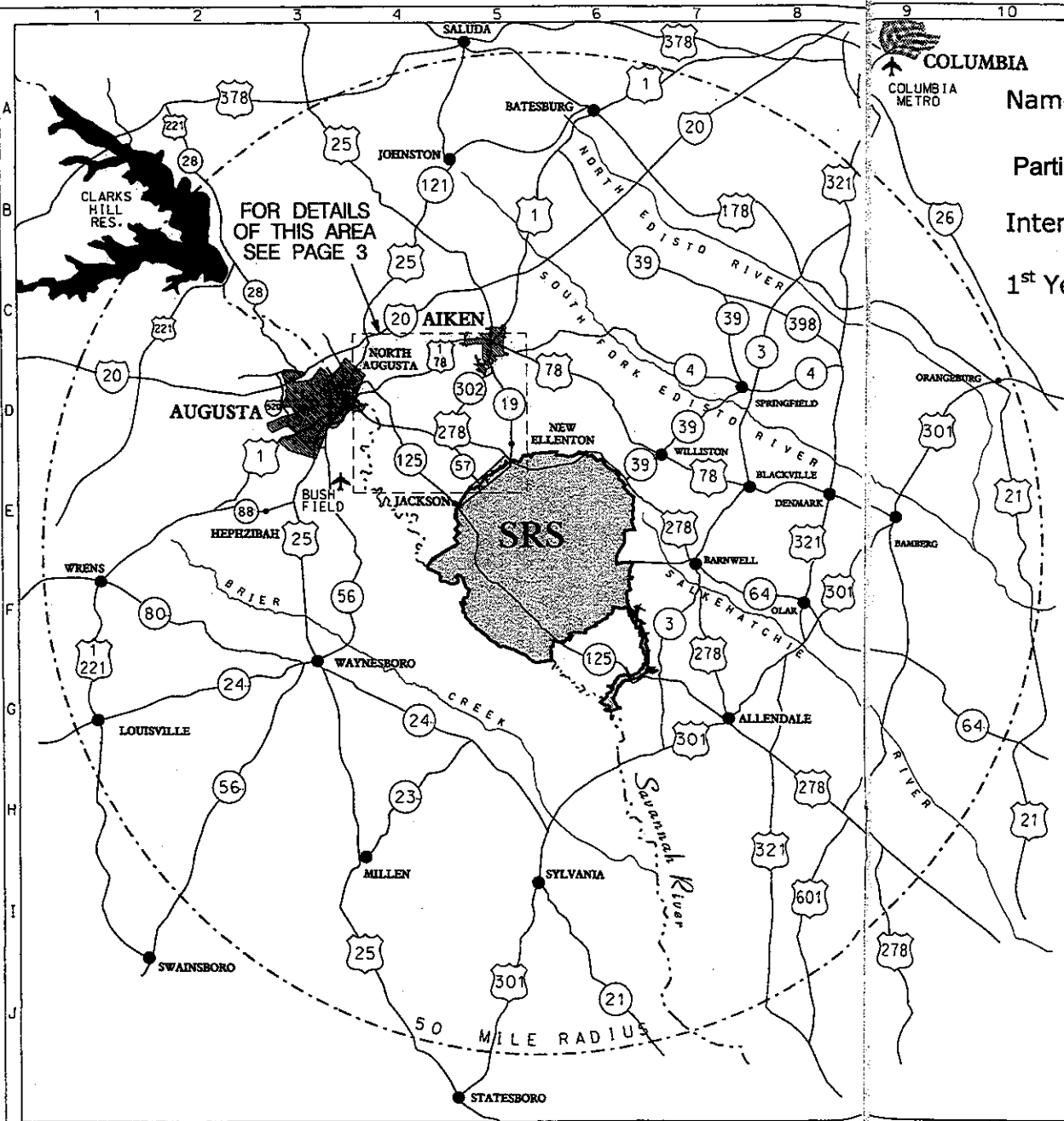


FACILITIES AND SERVICES SITE DEVELOPMENT CONTROL & MAPPING SECTION

TITLE:

TABLE OF CONTENTS

DOCUMENT NO.	REV. DATE	REV. NO.	PAGE NO.
OSR3 - 158	Jan. 1997	6	1



COLUMBIA
COLUMBIA METRO

Name _____

Participant ID _____

Interview Date: _____

1st Year at Site _____ Last Year at Site _____

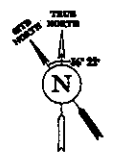
SRS

SAVANNAH RIVER SITE

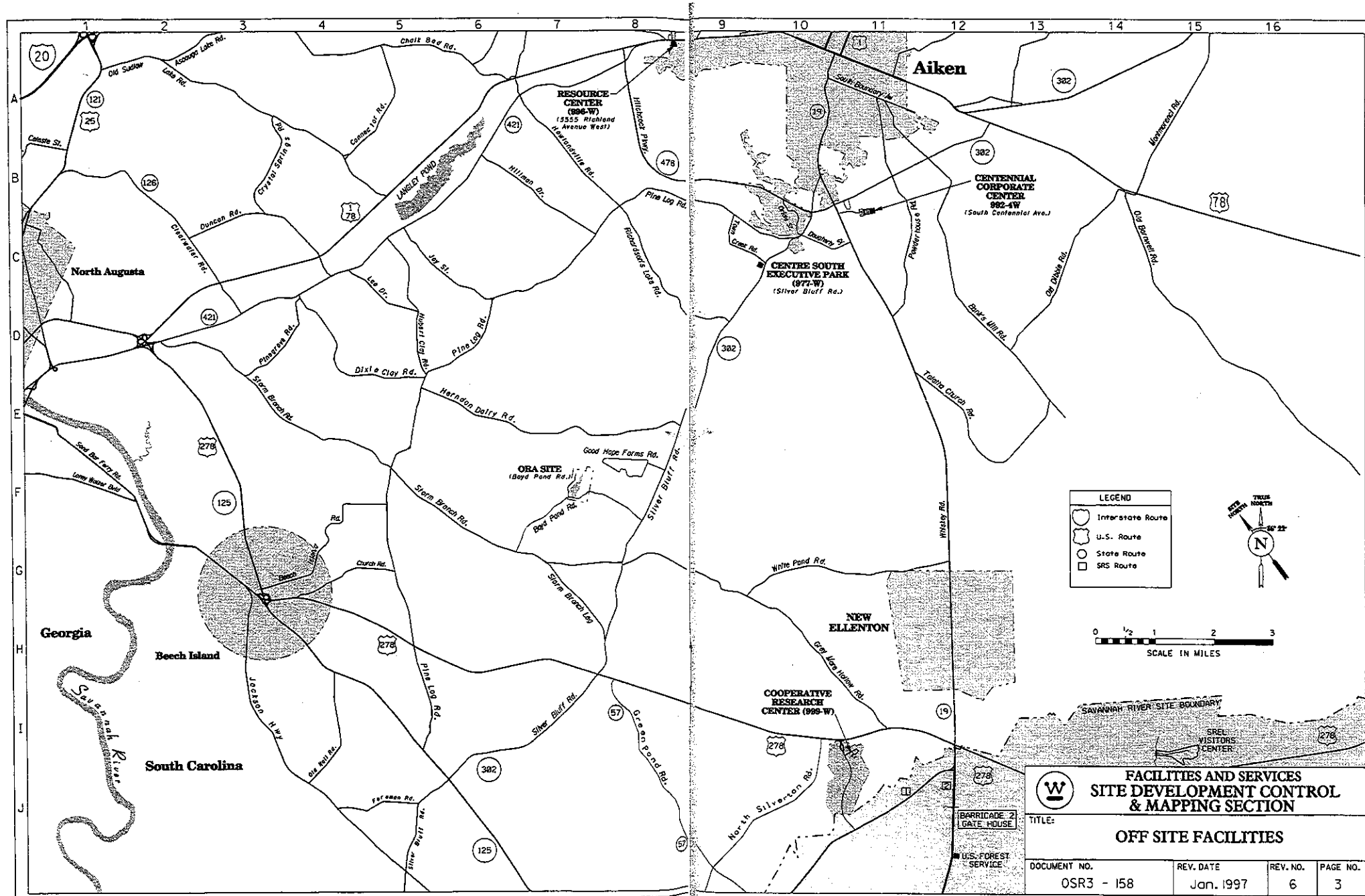
LEGEND

- U.S. Route
- State Route
- Interstate Highway
- Airport

SCALE IN MILES
0 5 10

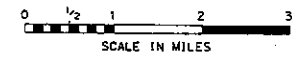
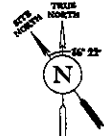


W			
FACILITIES AND SERVICES SITE DEVELOPMENT CONTROL & MAPPING SECTION			
TITLE: SAVANNAH RIVER SITE AND ENVIRONS			
DOCUMENT NO. OSR3 - 158	REV. DATE Jan. 1997	REV. NO. 6	PAGE NO. 2

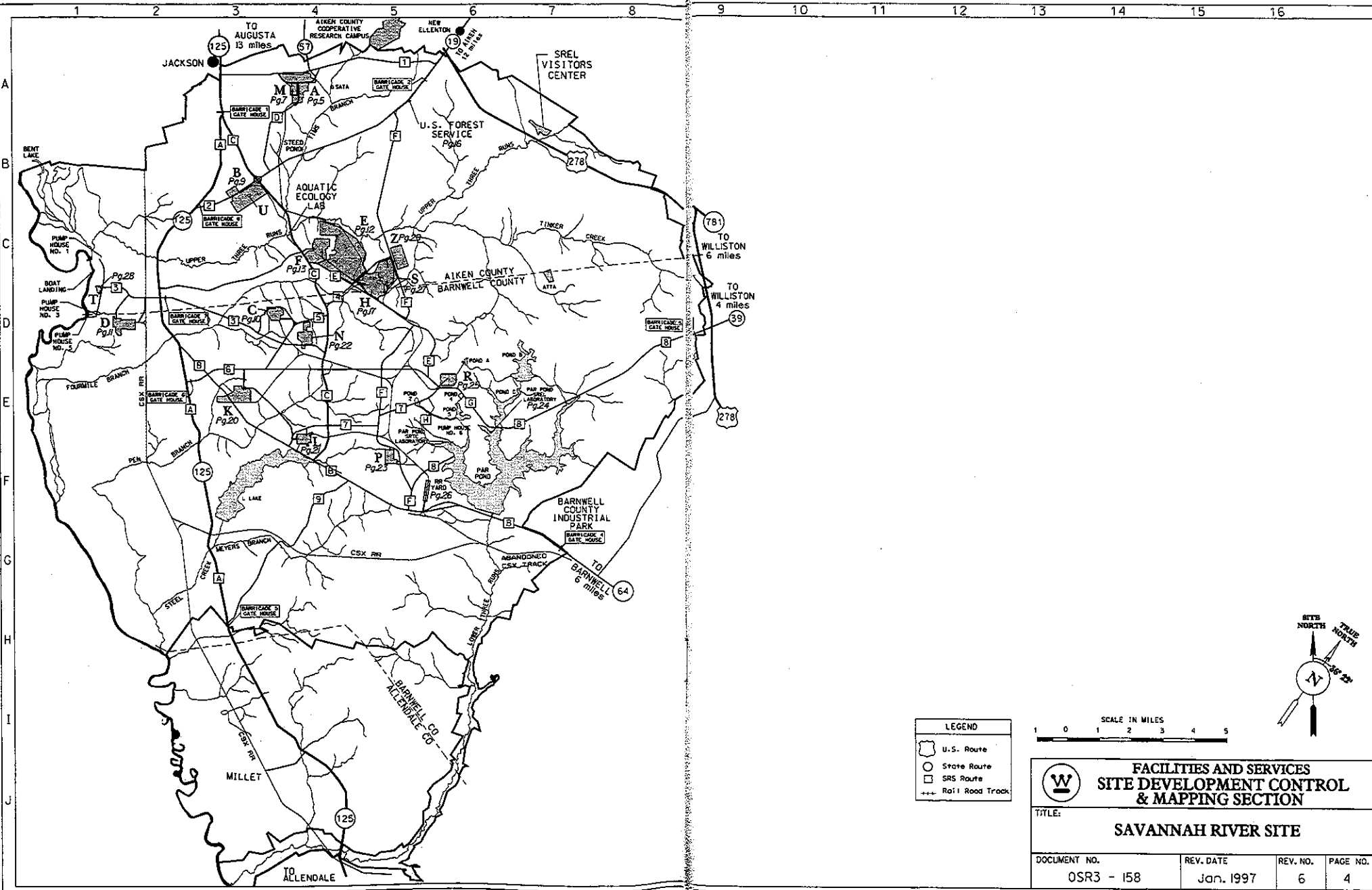


LEGEND

- Interstate Route
- U.S. Route
- State Route
- SRS Route

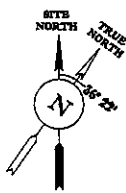
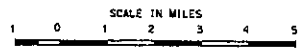


	FACILITIES AND SERVICES SITE DEVELOPMENT CONTROL & MAPPING SECTION			
	TITLE: OFF SITE FACILITIES			
DOCUMENT NO. OSR3 - 158	REV. DATE Jan. 1997	REV. NO. 6	PAGE NO. 3	



LEGEND

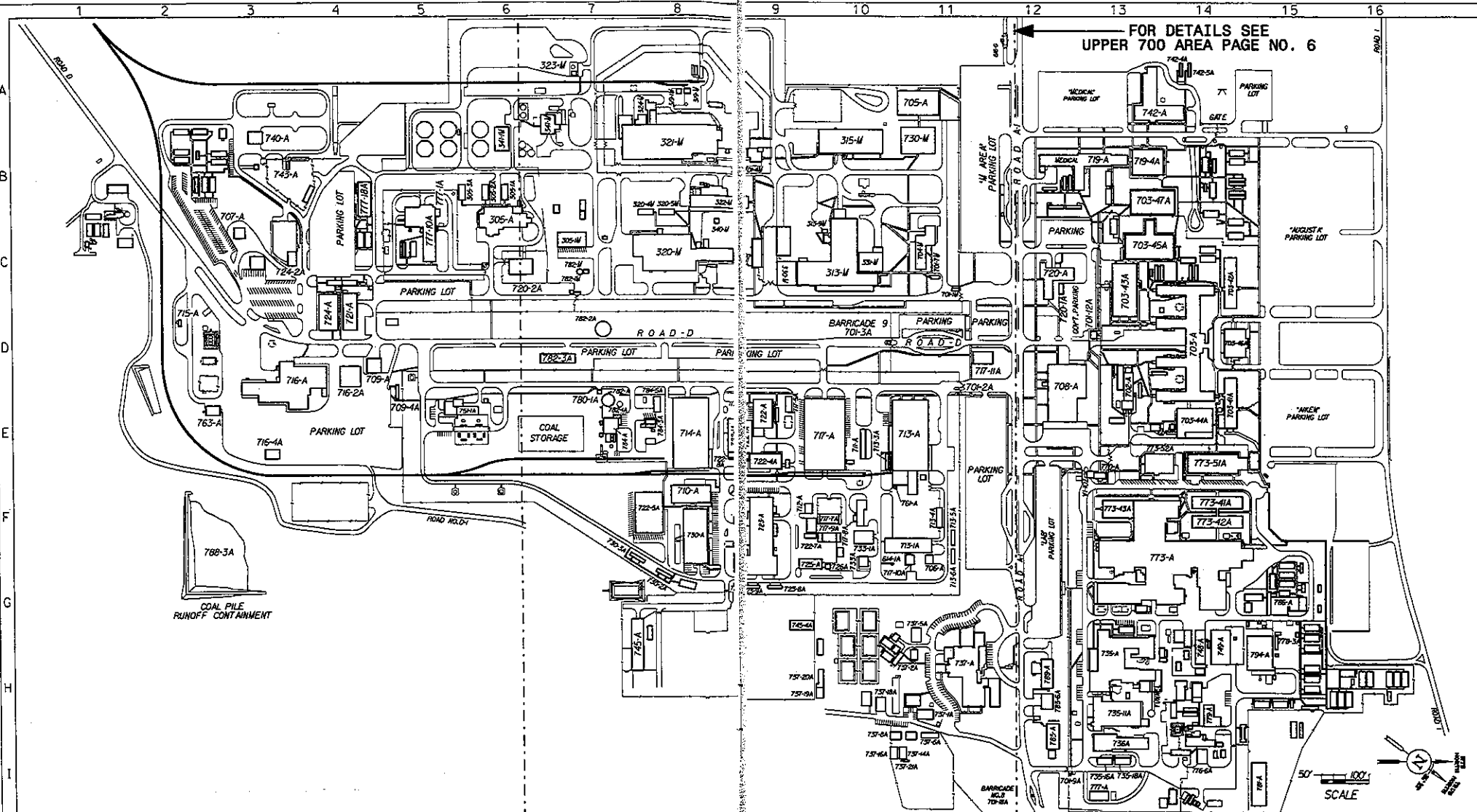
- U.S. Route
- State Route
- SRS Route
- Rail Road Track



W FACILITIES AND SERVICES
 SITE DEVELOPMENT CONTROL
 & MAPPING SECTION

TITLE:
SAVANNAH RIVER SITE

DOCUMENT NO. OSR3 - 158	REV. DATE Jan. 1997	REV. NO. 6	PAGE NO. 4
----------------------------	------------------------	---------------	---------------

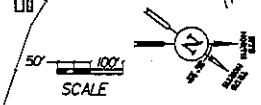


FOR DETAILS SEE UPPER 700 AREA PAGE NO. 6

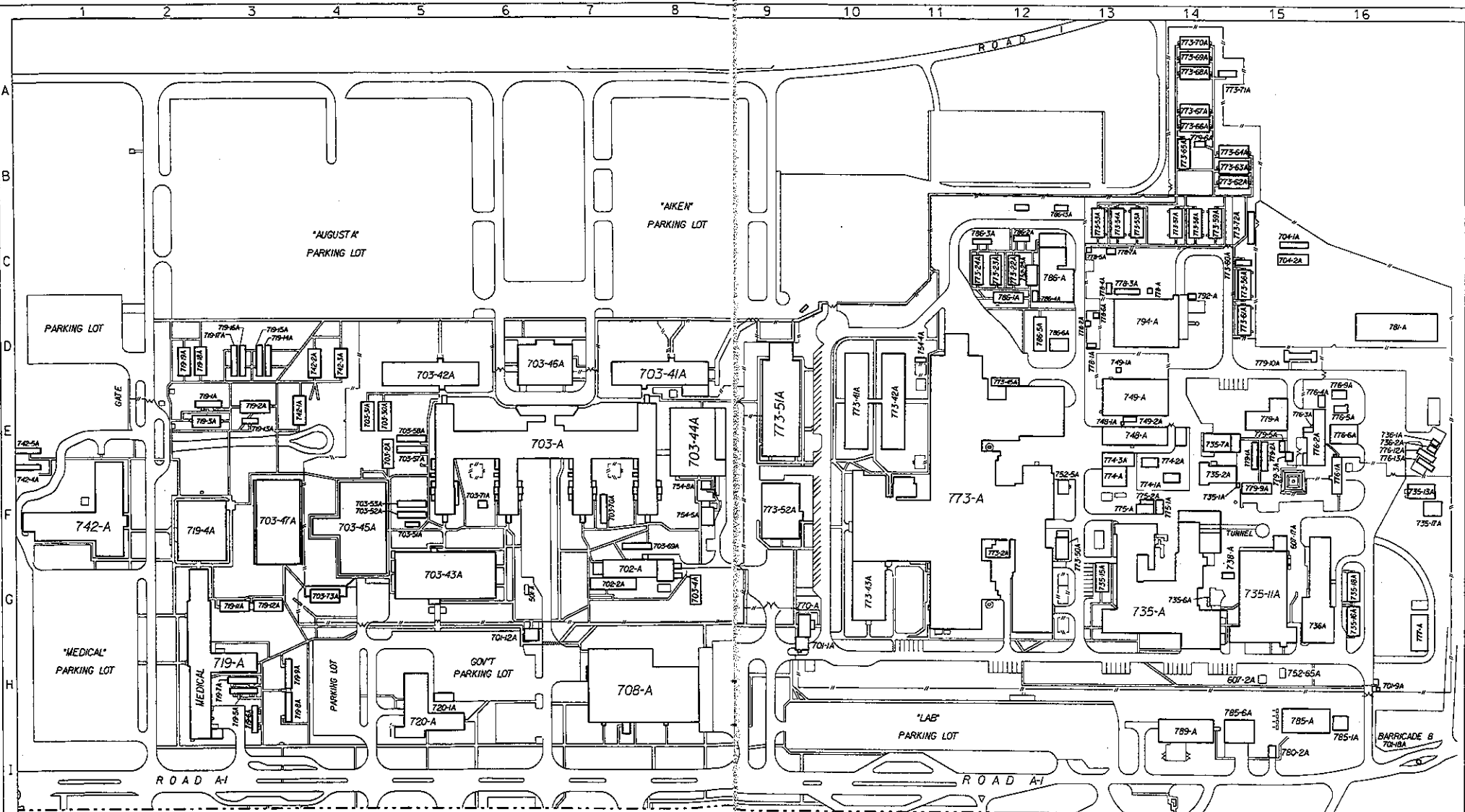
FOR DETAILS SEE LOWER 700 PAGE NO. 8

FOR DETAILS SEE M AREA PAGE NO. 7

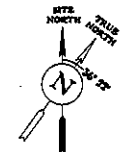
FOR NOTES AND LEGEND SEE PAGE 1



	FACILITIES AND SERVICES				
	SITE DEVELOPMENT CONTROL & MAPPING SECTION				
TITLE:	300-M AND 700-A AREAS				
DOCUMENT NO.	OSR3 - 158	REV. DATE	Jan. 1997	REV. NO.	6
				PAGE NO.	5

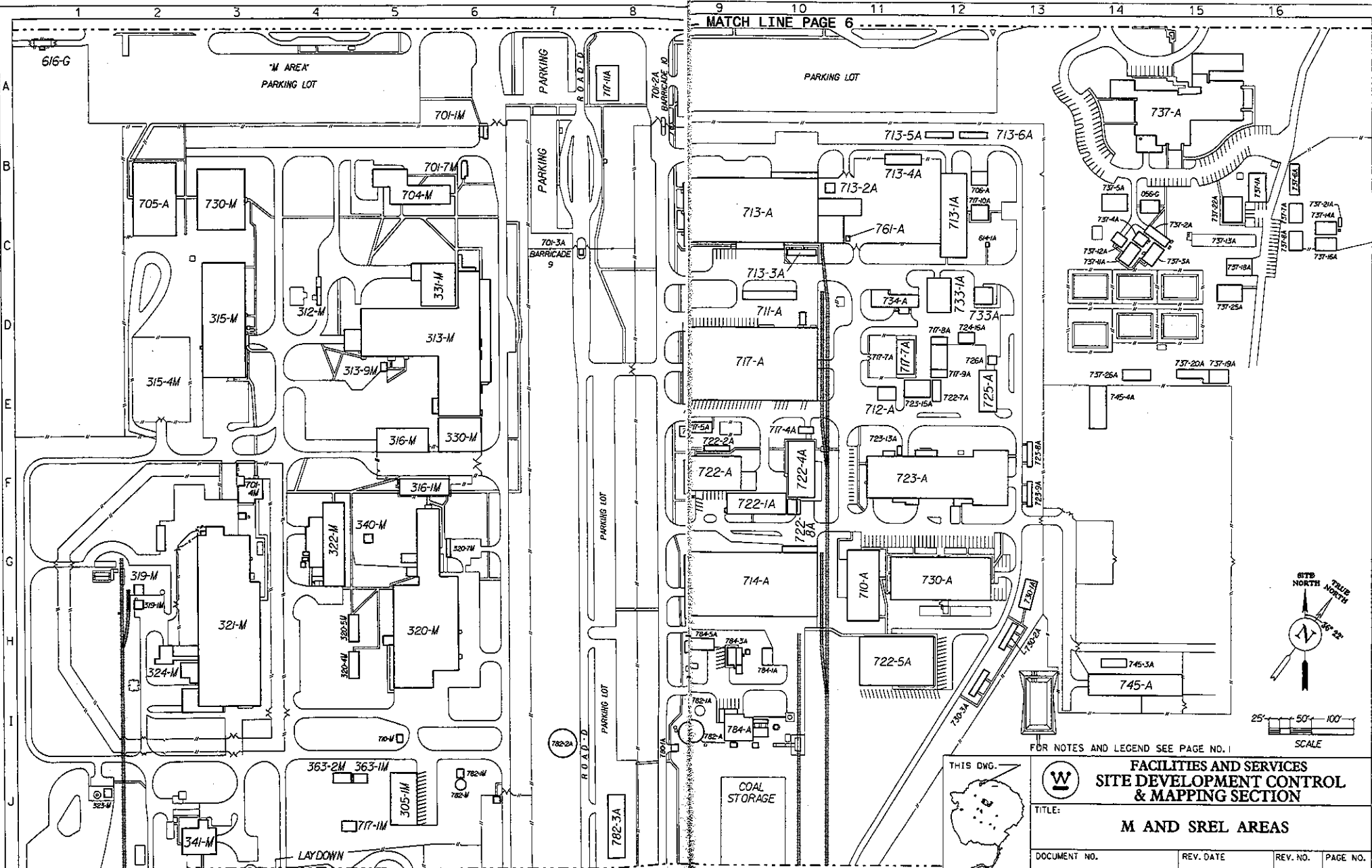


MATCH LINE PAGE 7



W	FACILITIES AND SERVICES SITE DEVELOPMENT CONTROL & MAPPING SECTION			
	TITLE: UPPER 700 AREA			
DOCUMENT NO. OSR3 - 158	REV. DATE Jan. 1997	REV. NO. 6	PAGE NO. 6	

FOR NOTES AND LEGEND SEE PAGE NO. 1



MATCH LINE PAGE 6

MATCH LINE PAGE 8

FOR NOTES AND LEGEND SEE PAGE NO. 1



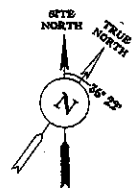
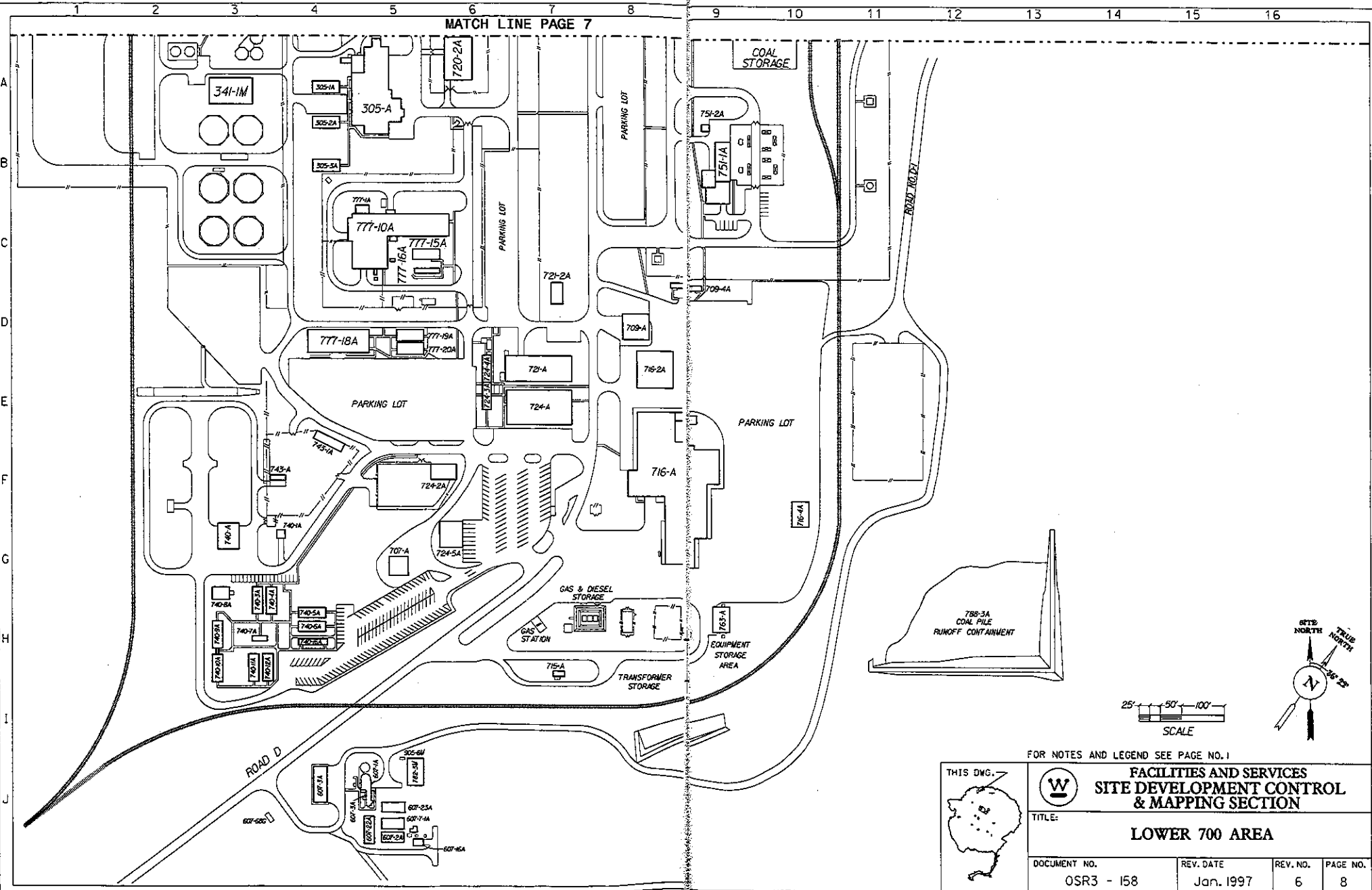
**FACILITIES AND SERVICES
SITE DEVELOPMENT CONTROL
& MAPPING SECTION**

TITLE: **M AND SREL AREAS**

DOCUMENT NO.	REV. DATE	REV. NO.	PAGE NO.
OSR3 - 158	Jan. 1997	6	7



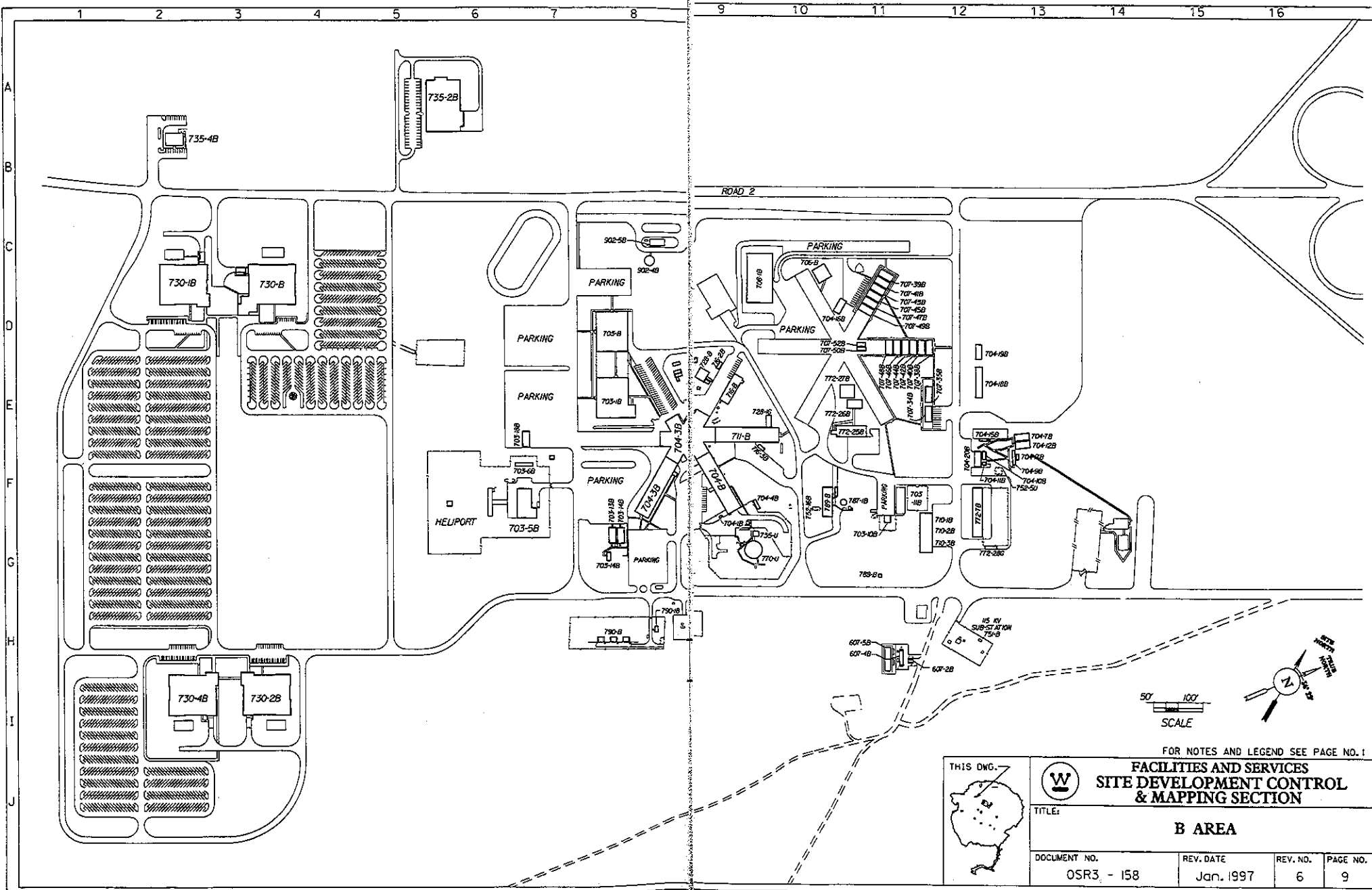
THIS DWG.



FOR NOTES AND LEGEND SEE PAGE NO. 1



W	FACILITIES AND SERVICES SITE DEVELOPMENT CONTROL & MAPPING SECTION		
	LOWER 700 AREA		
DOCUMENT NO.	REV. DATE	REV. NO.	PAGE NO.
OSR3 - 158	Jan. 1997	6	8



FOR NOTES AND LEGEND SEE PAGE NO. 1

**FACILITIES AND SERVICES
SITE DEVELOPMENT CONTROL
& MAPPING SECTION**



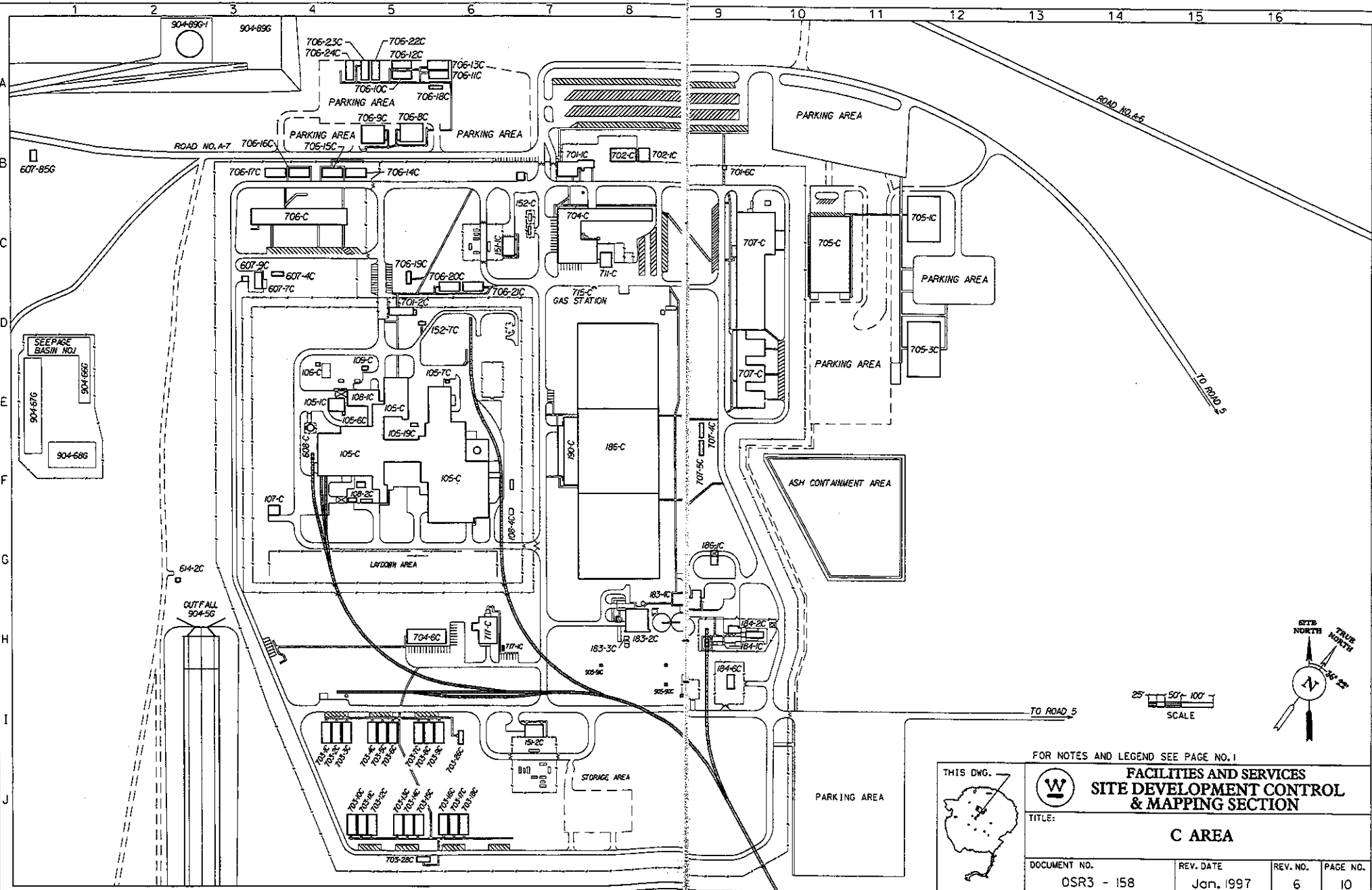
TITLE:

B AREA


THIS DWG.



DOCUMENT NO.	REV. DATE	REV. NO.	PAGE NO.
OSR3 - 158	Jan. 1997	6	9



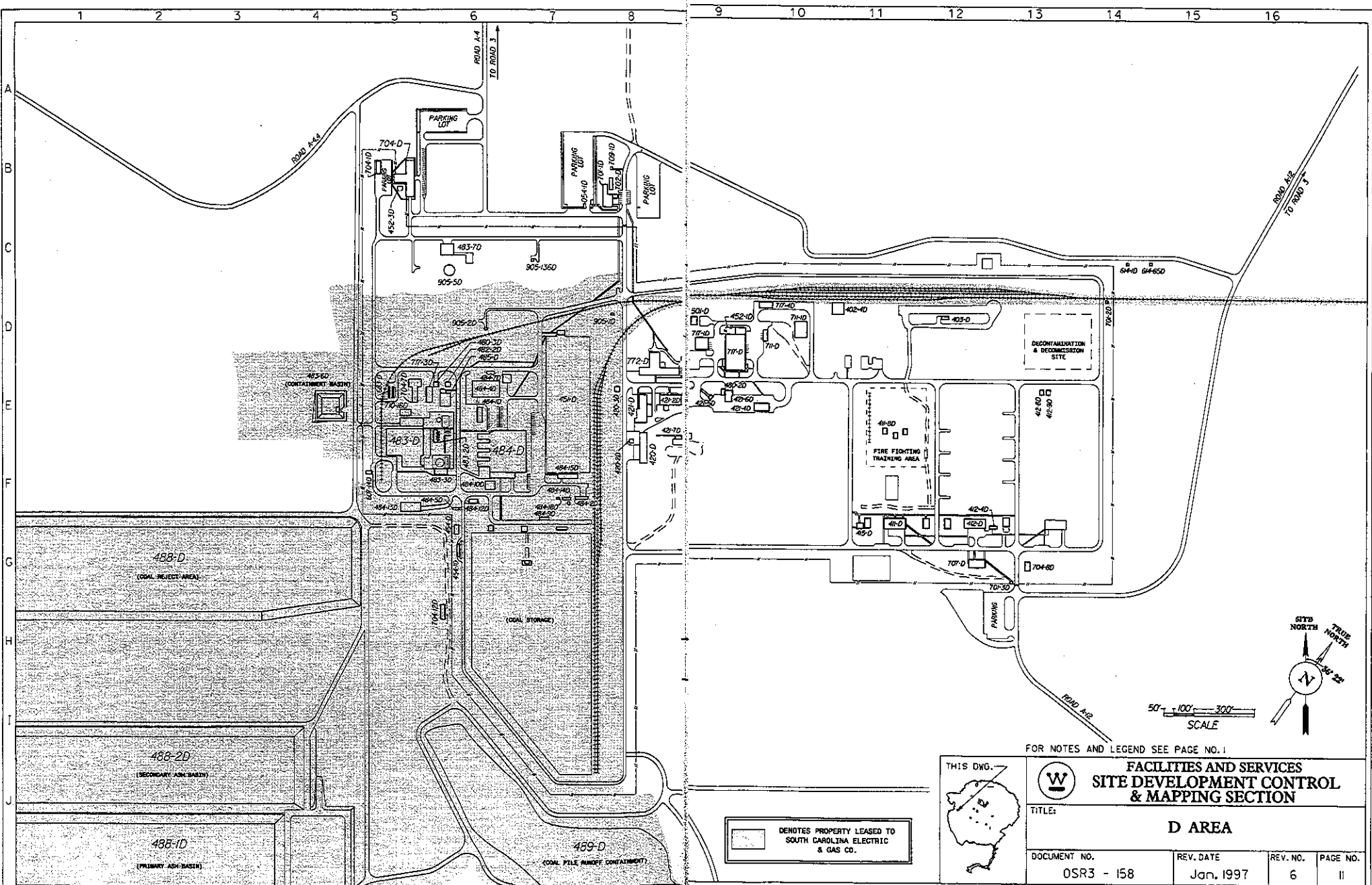
FOR NOTES AND LEGEND SEE PAGE NO. 1

THIS DWG. 

**FACILITIES AND SERVICES
SITE DEVELOPMENT CONTROL
& MAPPING SECTION**

TITLE: **C AREA**

DOCUMENT NO.	REV. DATE	REV. NO.	PAGE NO.
OSR3 - 158	Jan. 1997	6	10



□ DENOTES PROPERTY LEASED TO SOUTH CAROLINA ELECTRIC & GAS CO.

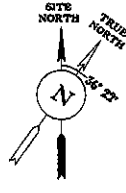
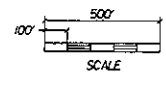
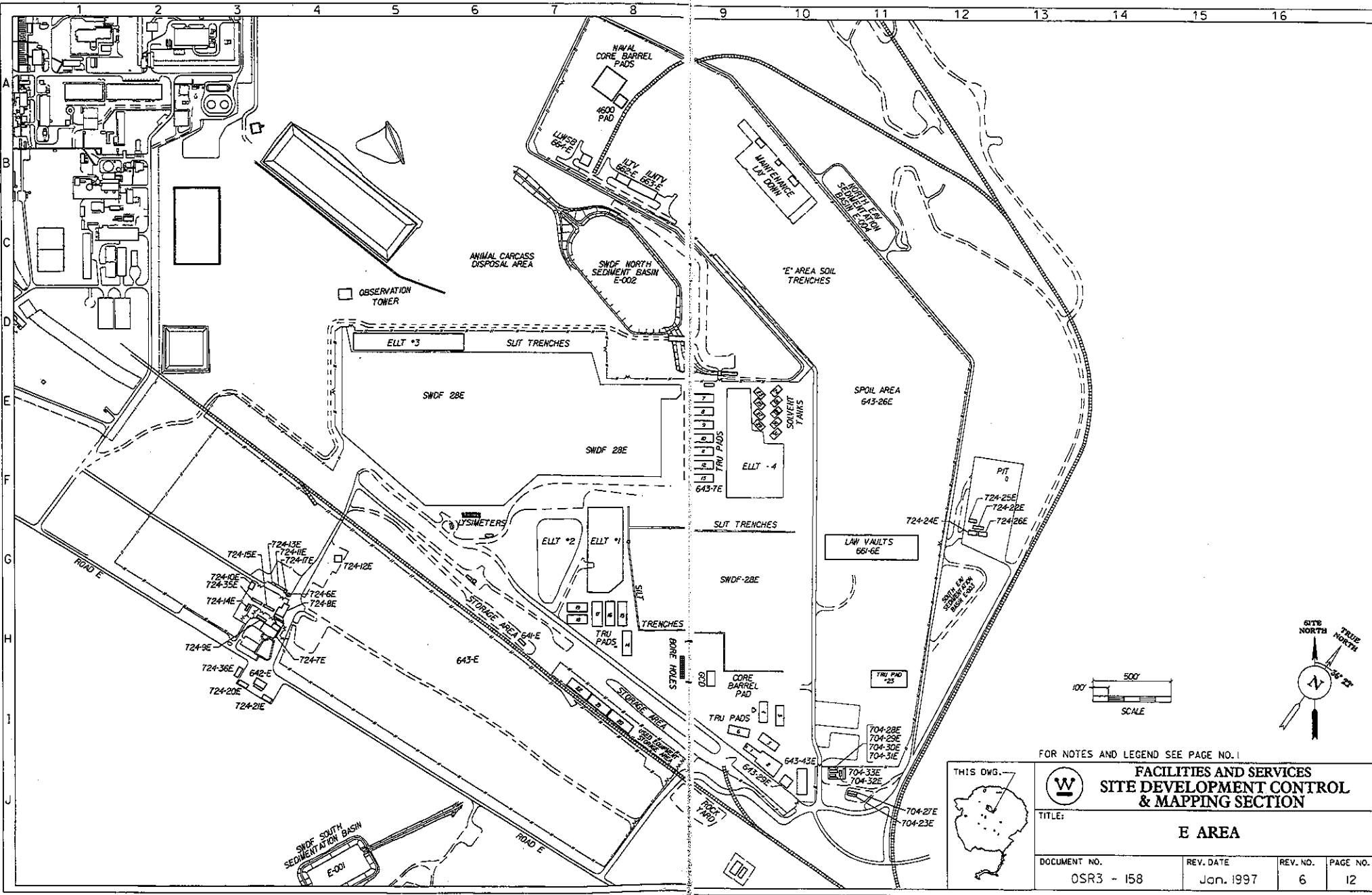


FOR NOTES AND LEGEND SEE PAGE NO. 1

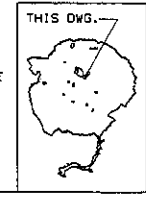
W **FACILITIES AND SERVICES**
SITE DEVELOPMENT CONTROL
& MAPPING SECTION

TITLE: **D AREA**

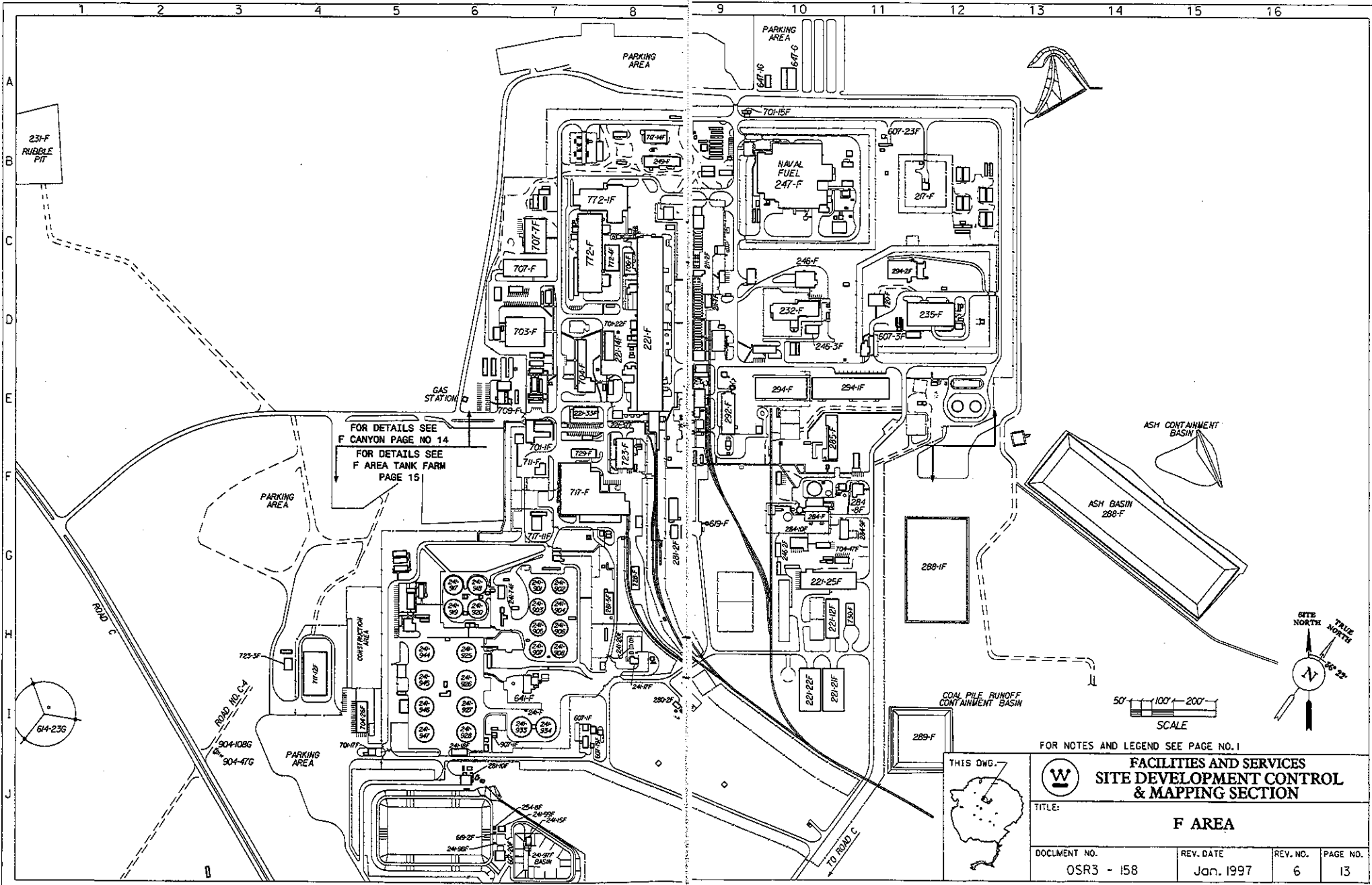
DOCUMENT NO. OSR3 - 158	REV. DATE Jan. 1997	REV. NO. 6	PAGE NO. II
----------------------------	------------------------	---------------	----------------



FOR NOTES AND LEGEND SEE PAGE NO. 1



	FACILITIES AND SERVICES SITE DEVELOPMENT CONTROL & MAPPING SECTION		
	E AREA		
DOCUMENT NO.	REV. DATE	REV. NO.	PAGE NO.
OSR3 - 158	Jan. 1997	6	12



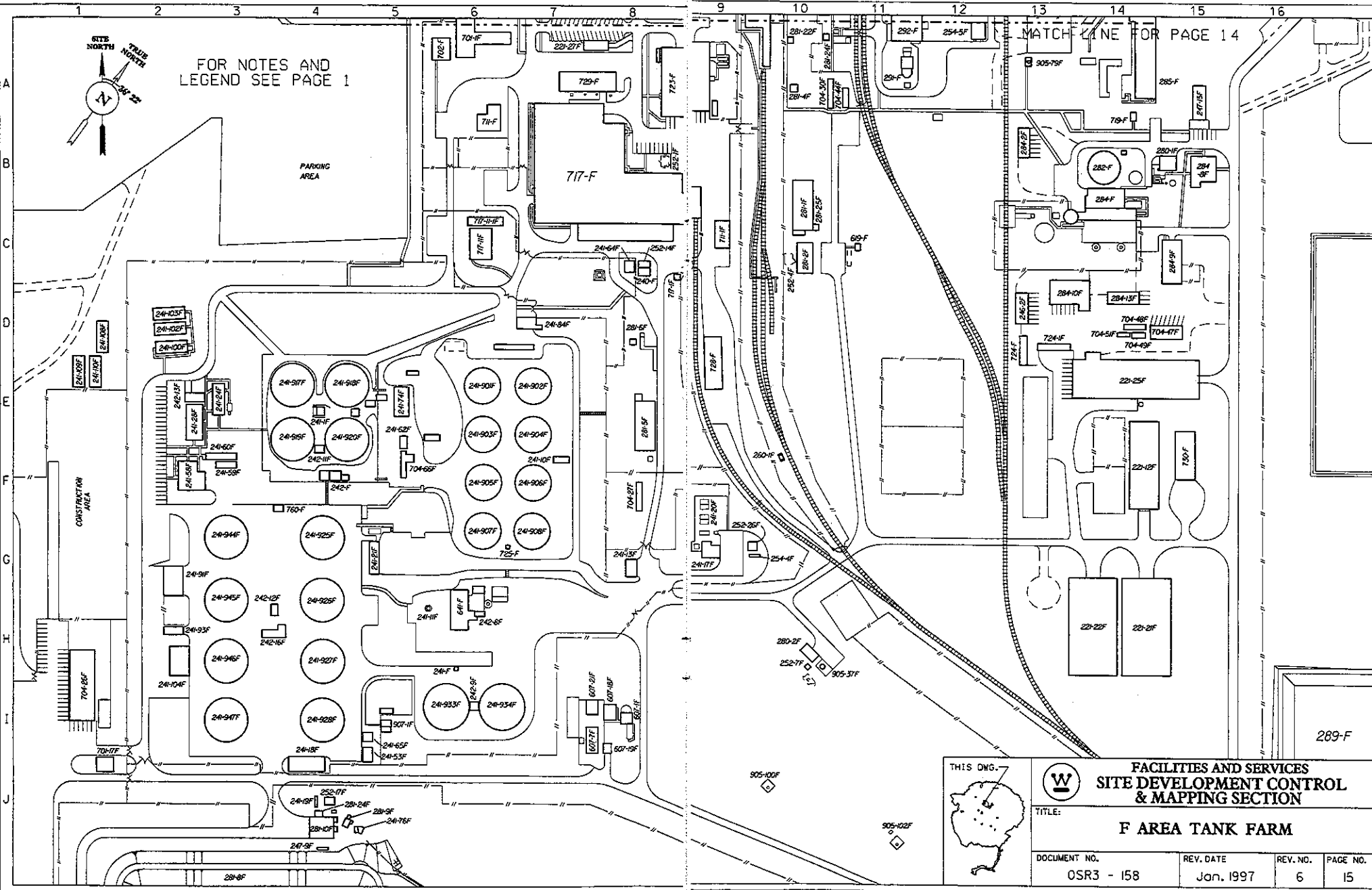
FOR DETAILS SEE
F CANYON PAGE NO 14
FOR DETAILS SEE
F AREA TANK FARM
PAGE 15

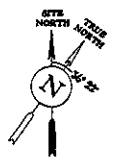
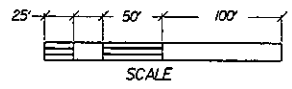
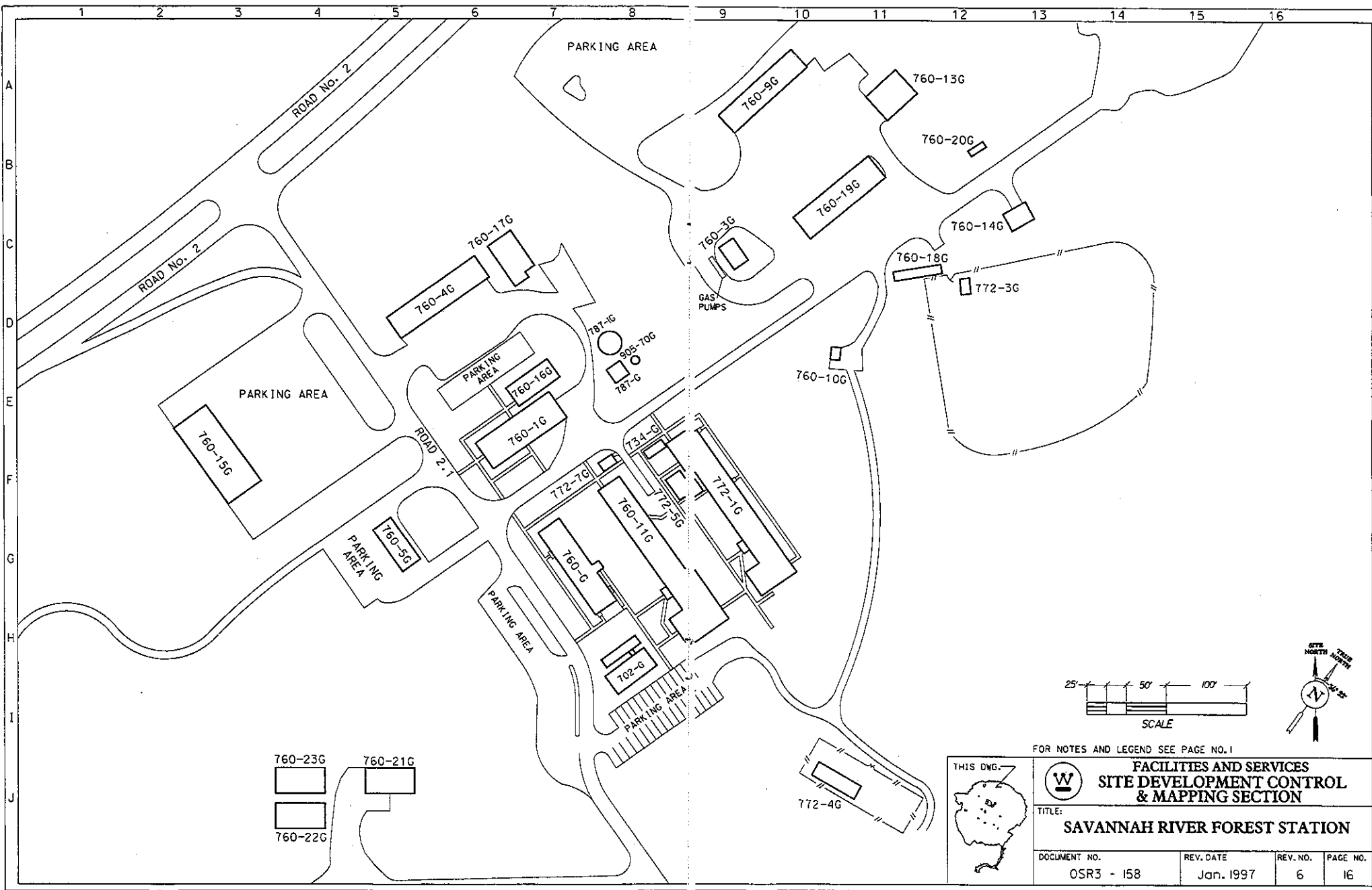
FOR NOTES AND LEGEND SEE PAGE NO. 1

W FACILITIES AND SERVICES
SITE DEVELOPMENT CONTROL
& MAPPING SECTION

F AREA

DOCUMENT NO.	REV. DATE	REV. NO.	PAGE NO.
OSR3 - 158	Jan. 1997	6	13

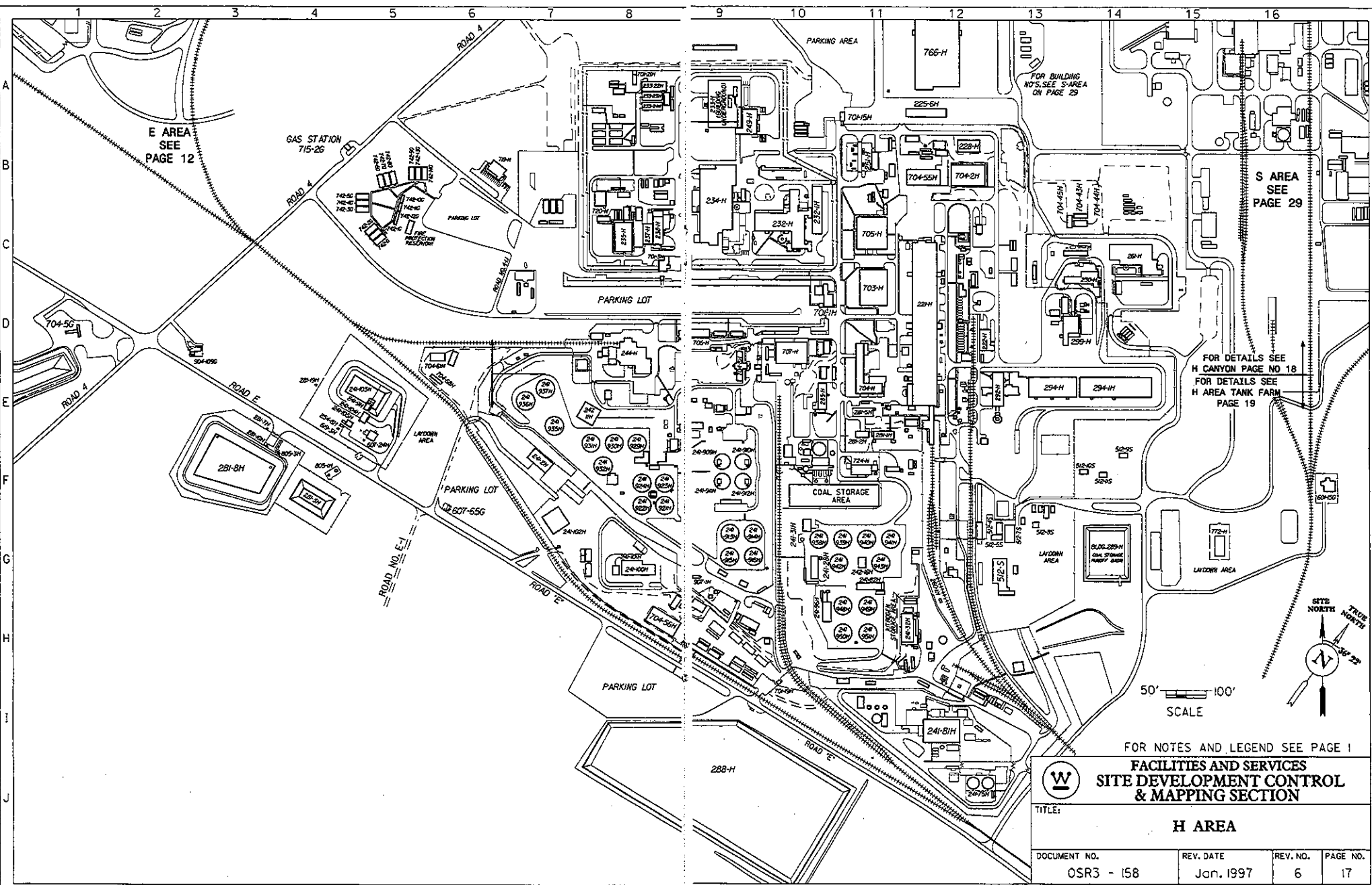




FOR NOTES AND LEGEND SEE PAGE NO. 1



	FACILITIES AND SERVICES SITE DEVELOPMENT CONTROL & MAPPING SECTION			
	TITLE: SAVANNAH RIVER FOREST STATION			
DOCUMENT NO. OSR3 - 158	REV. DATE Jan. 1997	REV. NO. 6	PAGE NO. 16	



FOR NOTES AND LEGEND SEE PAGE 1

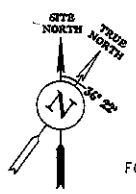
**FACILITIES AND SERVICES
SITE DEVELOPMENT CONTROL
& MAPPING SECTION**



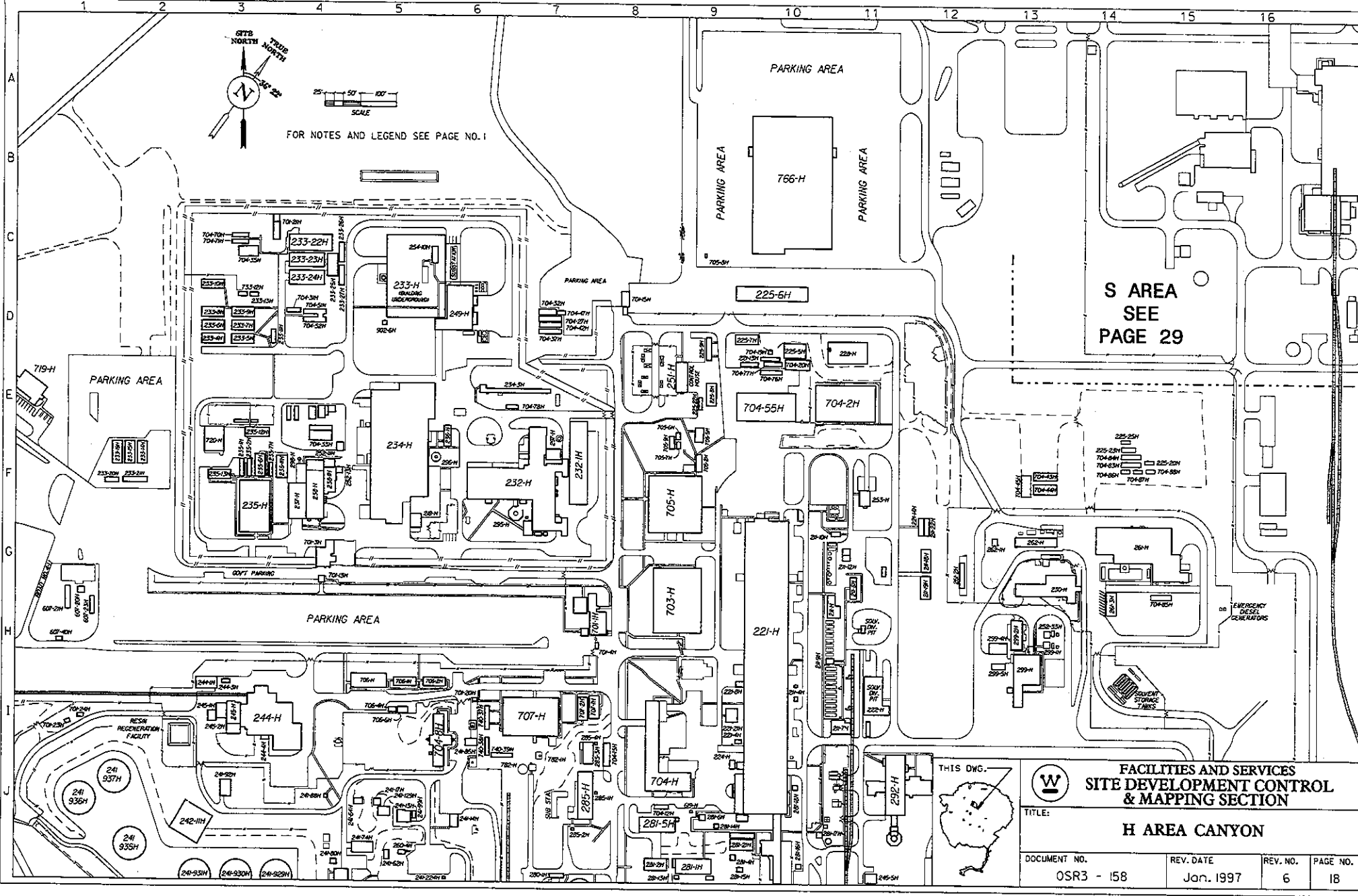
TITLE:

H AREA

DOCUMENT NO. OSR3 - 158	REV. DATE Jan. 1997	REV. NO. 6	PAGE NO. 17
-----------------------------------	-------------------------------	----------------------	-----------------------



FOR NOTES AND LEGEND SEE PAGE NO. 1



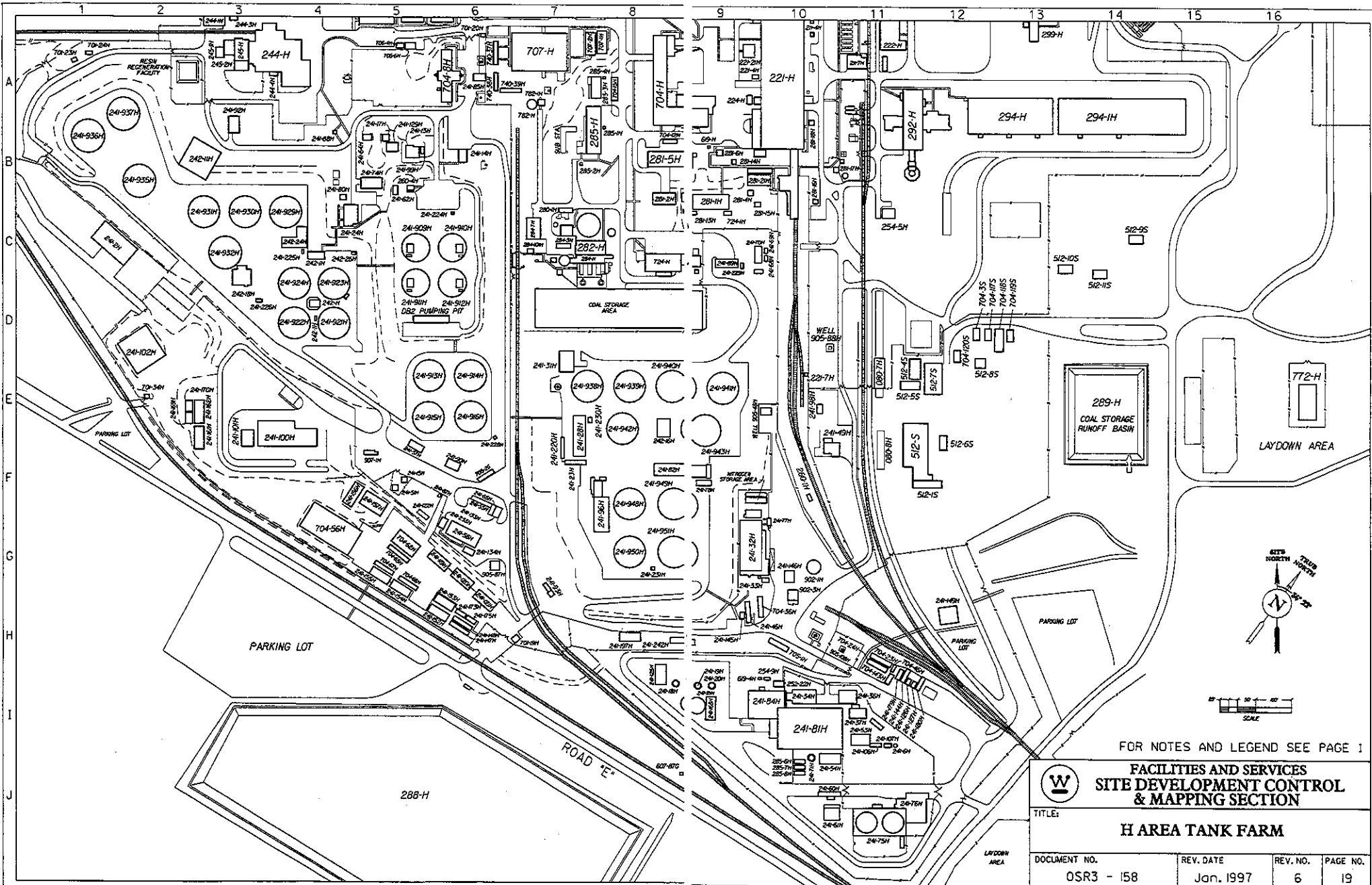
S AREA
SEE
PAGE 29

**FACILITIES AND SERVICES
SITE DEVELOPMENT CONTROL
& MAPPING SECTION**



TITLE: H AREA CANYON			
DOCUMENT NO.	REV. DATE	REV. NO.	PAGE NO.
OSR3 - 158	Jan. 1997	6	18




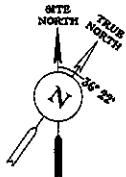
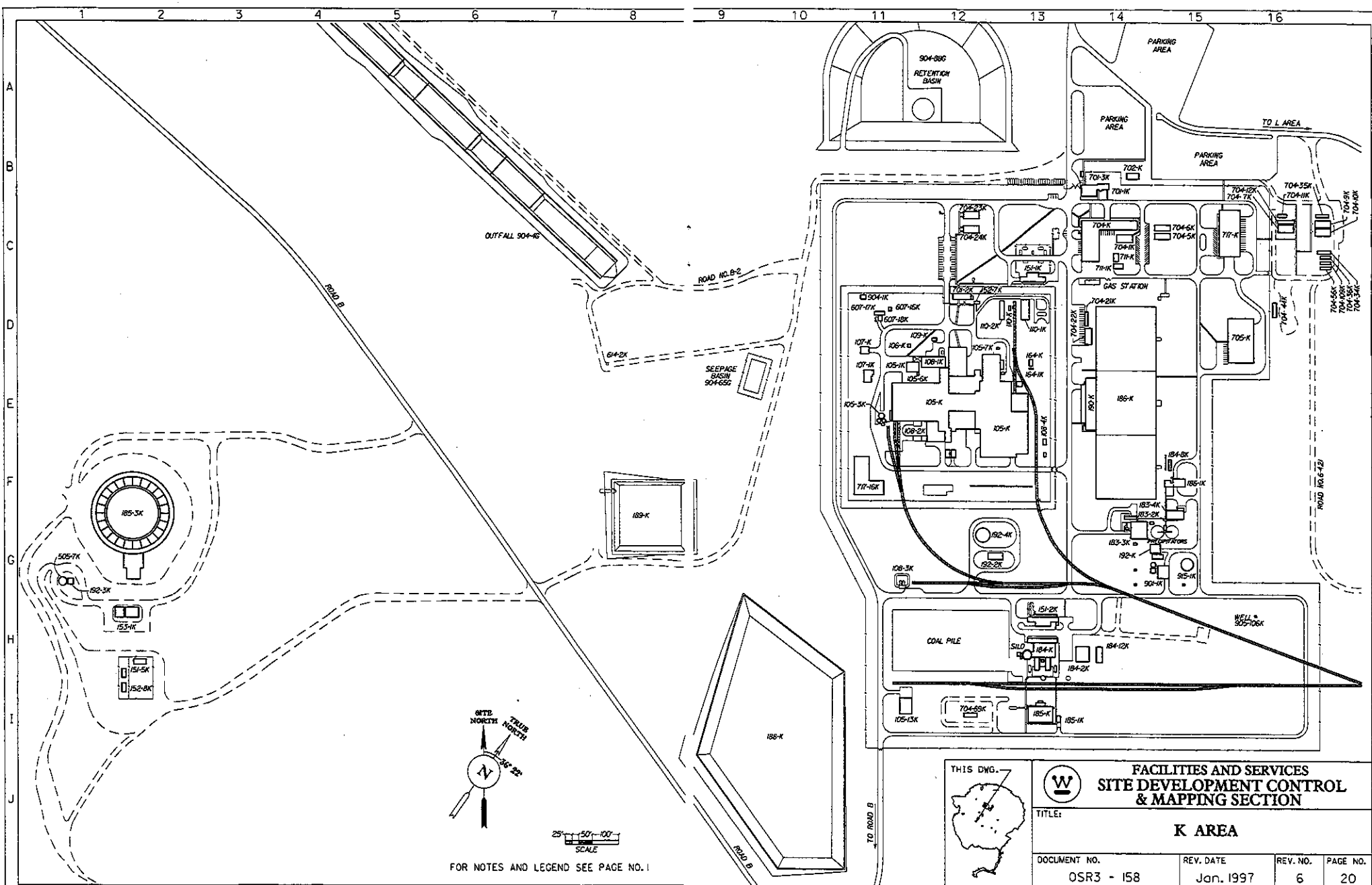


FOR NOTES AND LEGEND SEE PAGE 1

**FACILITIES AND SERVICES
SITE DEVELOPMENT CONTROL
& MAPPING SECTION**

TITLE: **H AREA TANK FARM**

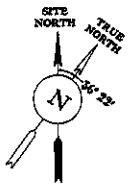
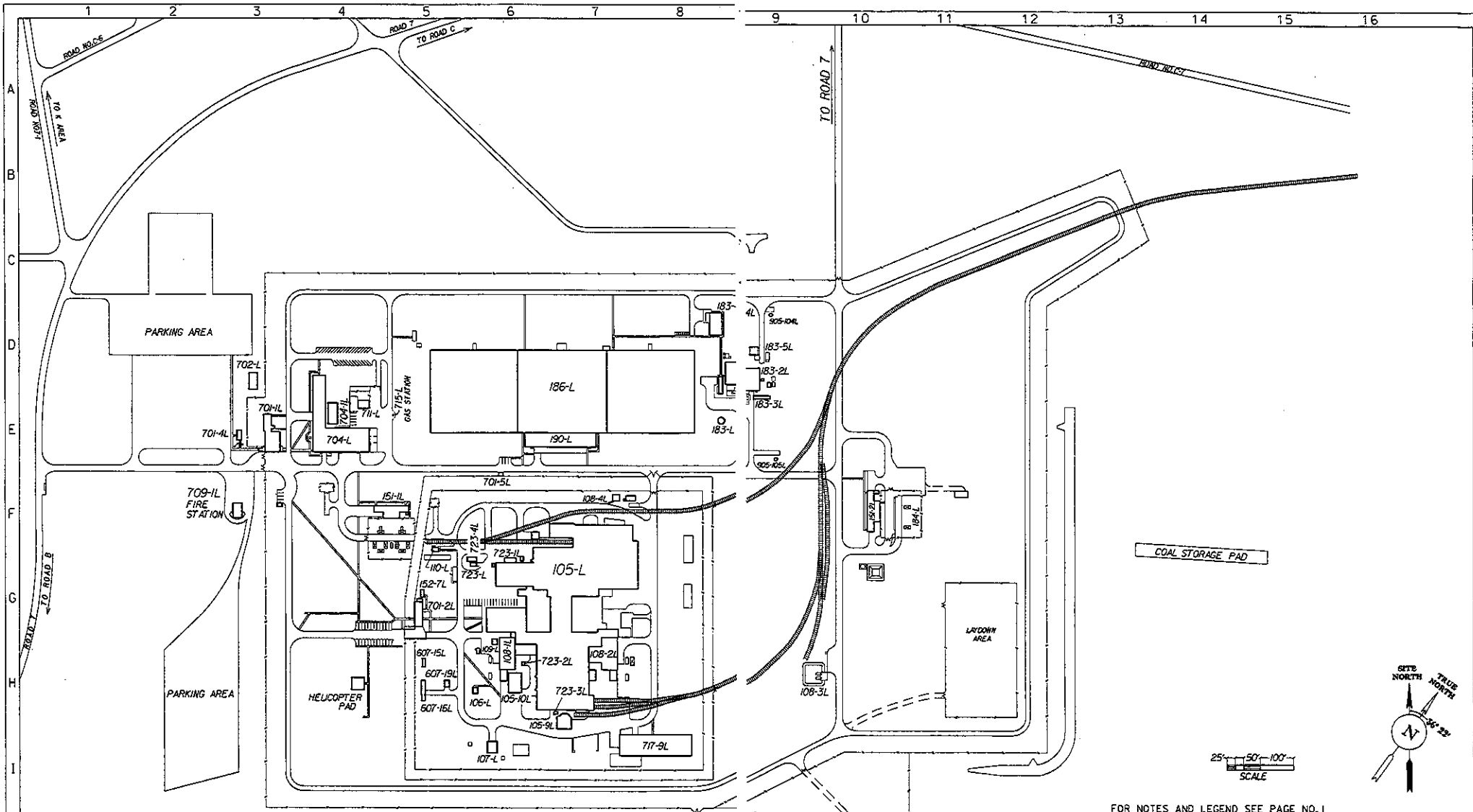
DOCUMENT NO.	REV. DATE	REV. NO.	PAGE NO.
OSR3 - 158	Jan. 1997	6	19



FOR NOTES AND LEGEND SEE PAGE NO. 1



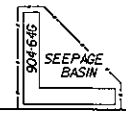
THIS DWG.	FACILITIES AND SERVICES SITE DEVELOPMENT CONTROL & MAPPING SECTION			
	K AREA			
TITLE:	DOCUMENT NO.	REV. DATE	REV. NO.	PAGE NO.
	OSR3 - 158	Jan. 1997	6	20



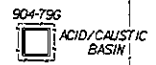
FOR NOTES AND LEGEND SEE PAGE NO. 1

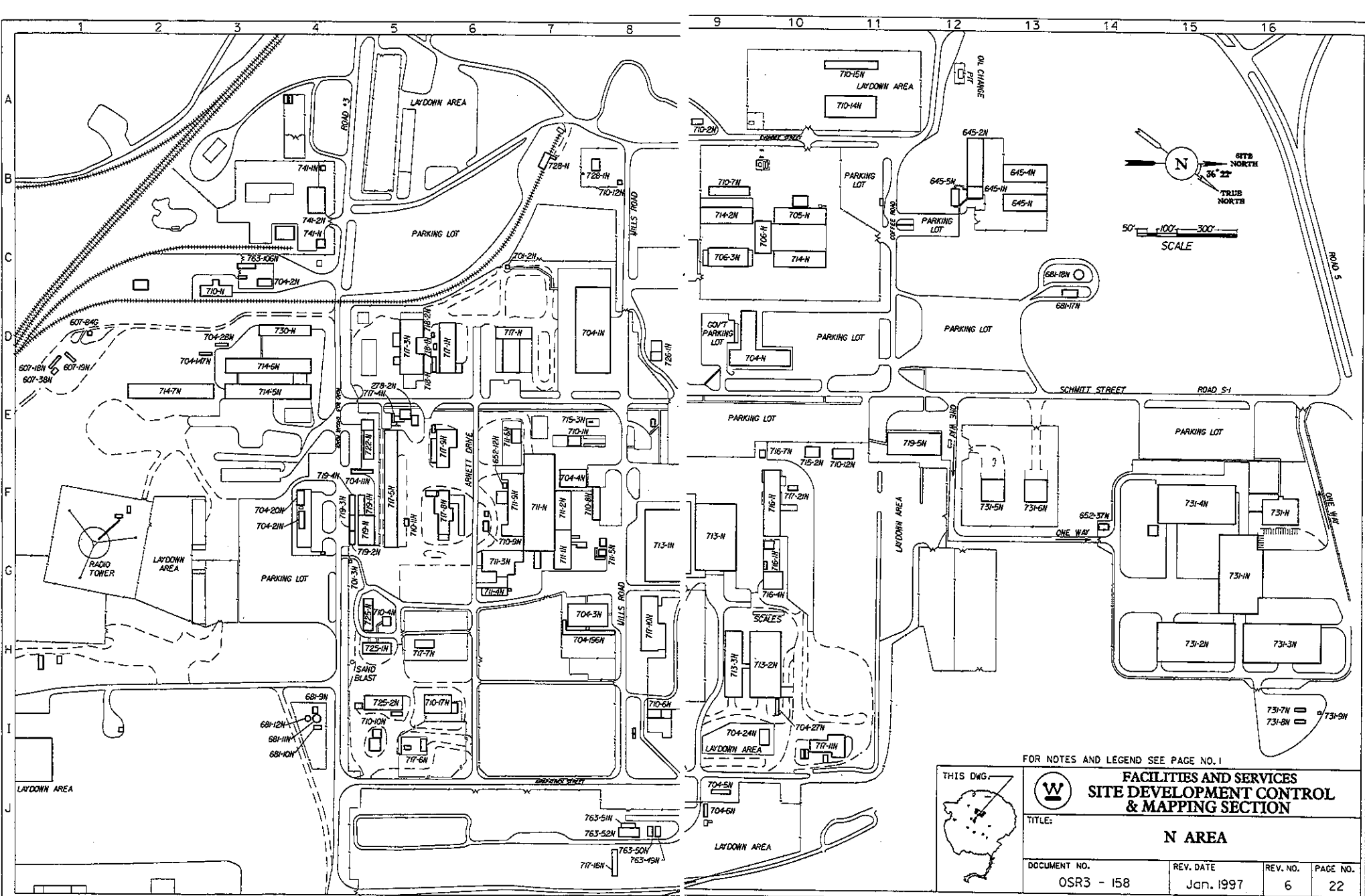


<p>THIS DWG. FACILITIES AND SERVICES SITE DEVELOPMENT CONTROL & MAPPING SECTION</p>			
<p>TITLE: L AREA</p>			
DOCUMENT NO.	REV. DATE	REV. NO.	PAGE NO.
OSR3 - 158	Jan. 1997	6	21



OIL/CHEMICAL
BASIN
904-836



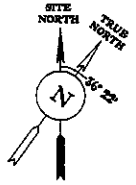
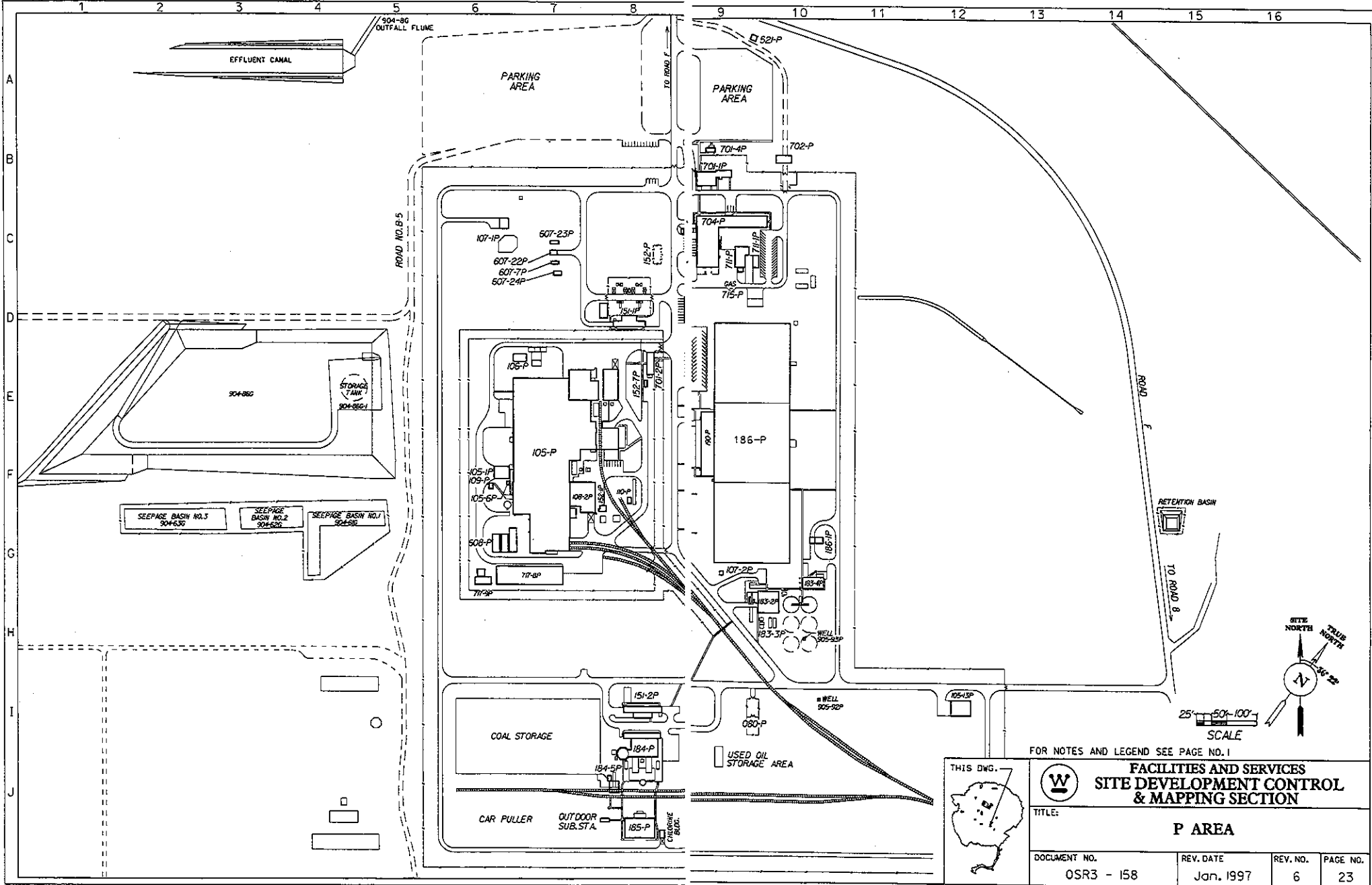


FOR NOTES AND LEGEND SEE PAGE NO. 1

**FACILITIES AND SERVICES
SITE DEVELOPMENT CONTROL
& MAPPING SECTION**

TITLE: N AREA			
DOCUMENT NO. OSR3 - 158	REV. DATE Jan. 1997	REV. NO. 6	PAGE NO. 22





25' 50' 100'
SCALE

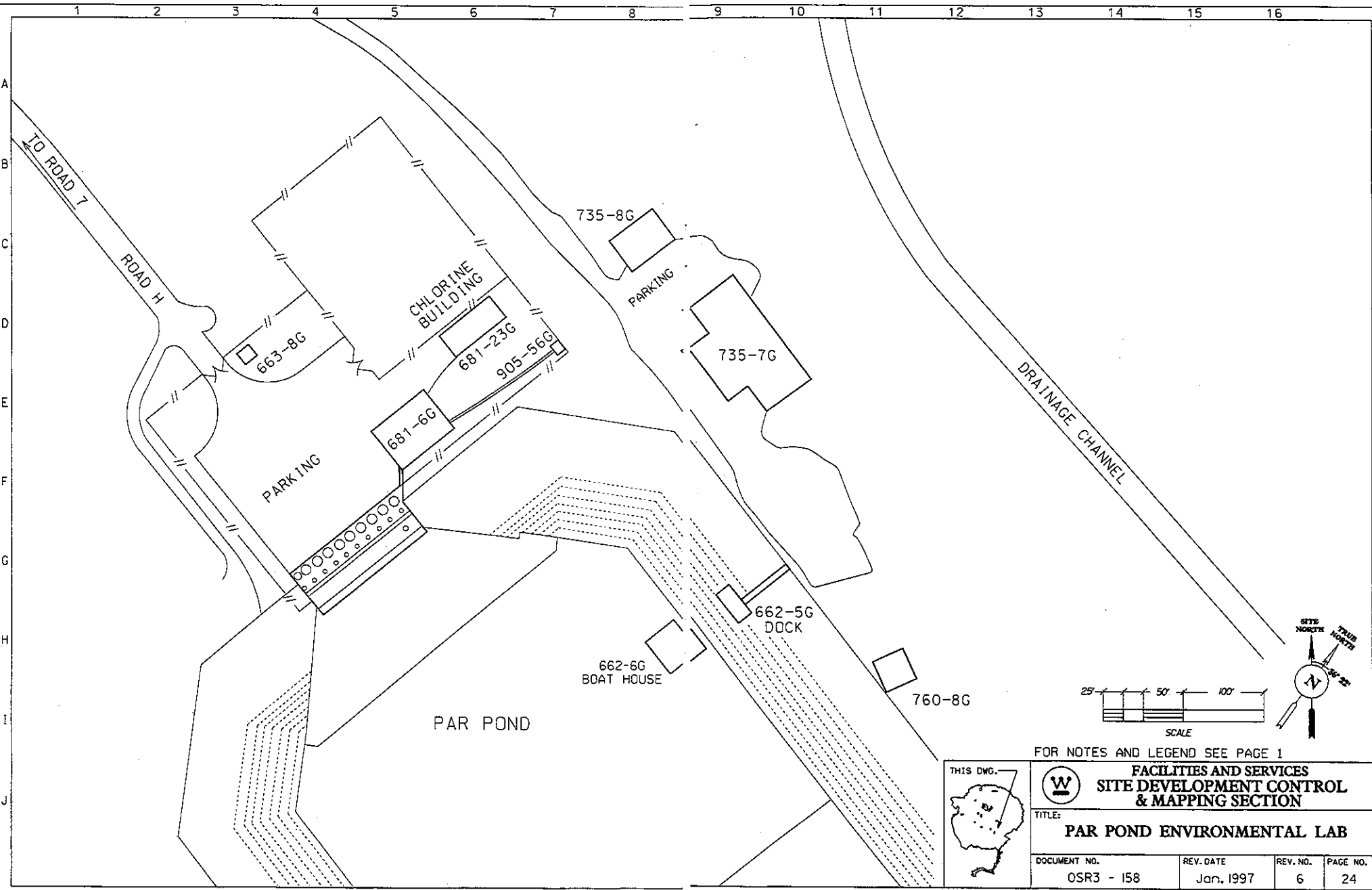
FOR NOTES AND LEGEND SEE PAGE NO. 1

**FACILITIES AND SERVICES
SITE DEVELOPMENT CONTROL
& MAPPING SECTION**

TITLE: **P AREA**


DOCUMENT NO. OSR3 - 158	REV. DATE Jan. 1997	REV. NO. 6	PAGE NO. 23
----------------------------	------------------------	---------------	----------------

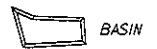
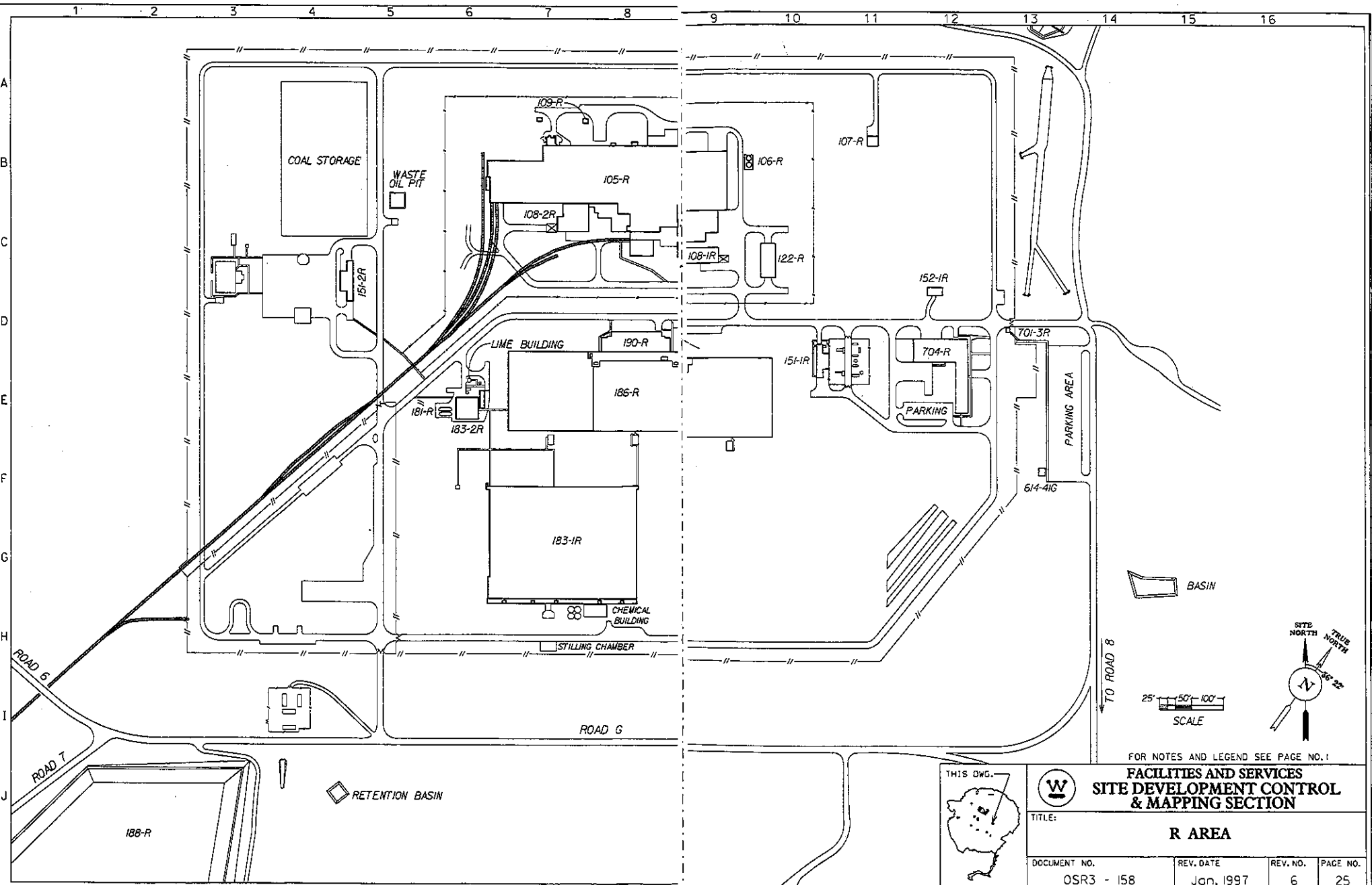




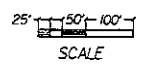
FOR NOTES AND LEGEND SEE PAGE 1



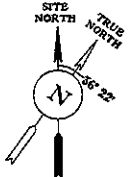
 FACILITIES AND SERVICES SITE DEVELOPMENT CONTROL & MAPPING SECTION			
TITLE: PAR POND ENVIRONMENTAL LAB			
DOCUMENT NO.	REV. DATE	REV. NO.	PAGE NO.
OSR3 - 158	Jan. 1997	6	24



BASIN



SCALE



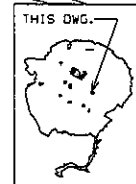
SITE NORTH

TRUE NORTH

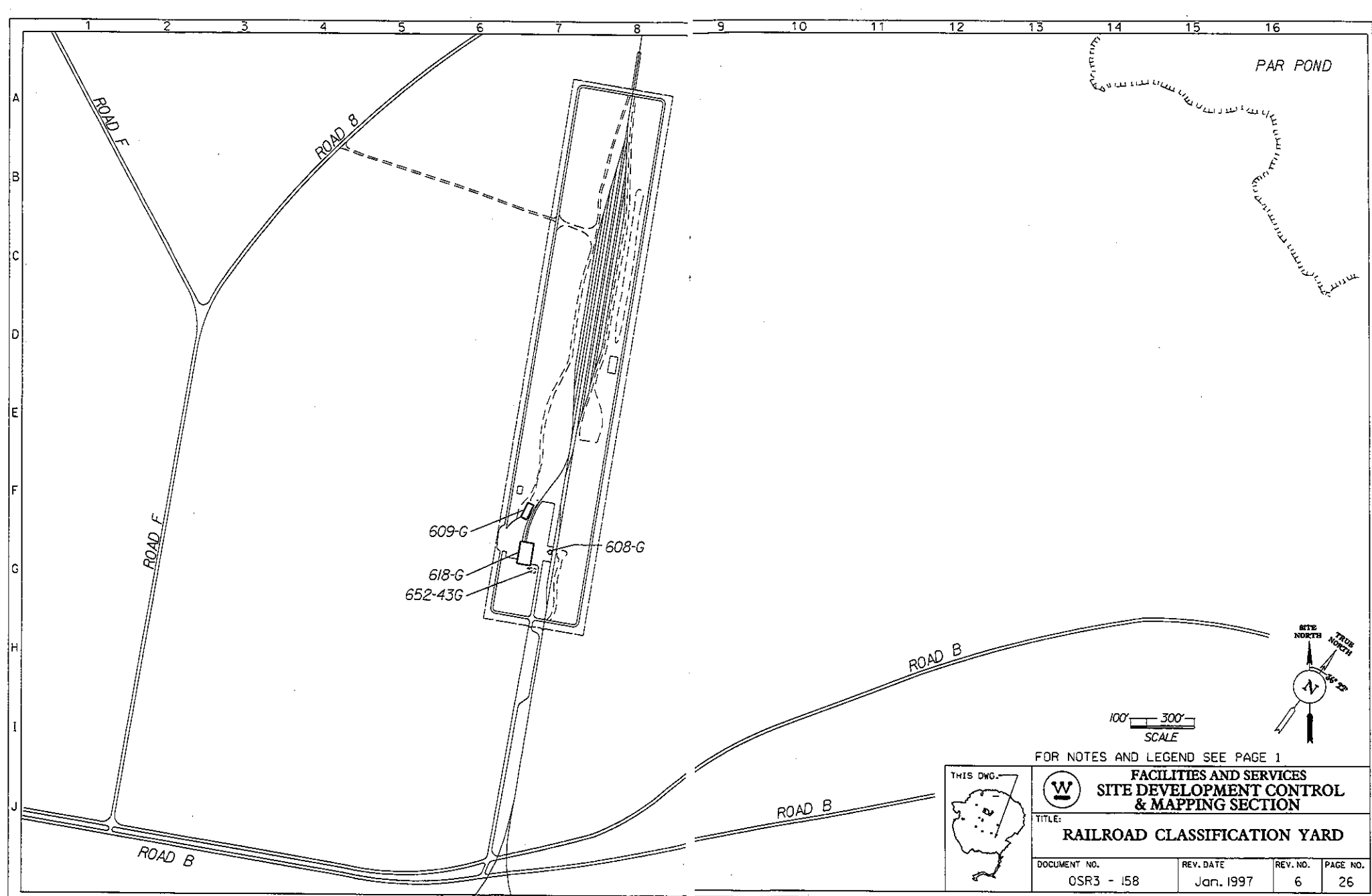
36° 22'

FOR NOTES AND LEGEND SEE PAGE NO. 1

	FACILITIES AND SERVICES			
	SITE DEVELOPMENT CONTROL & MAPPING SECTION			
R AREA				
DOCUMENT NO.	REV. DATE	REV. NO.	PAGE NO.	
OSR3 - 158	Jan. 1997	6	25	



THIS DWG.



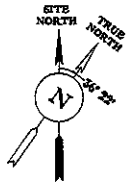
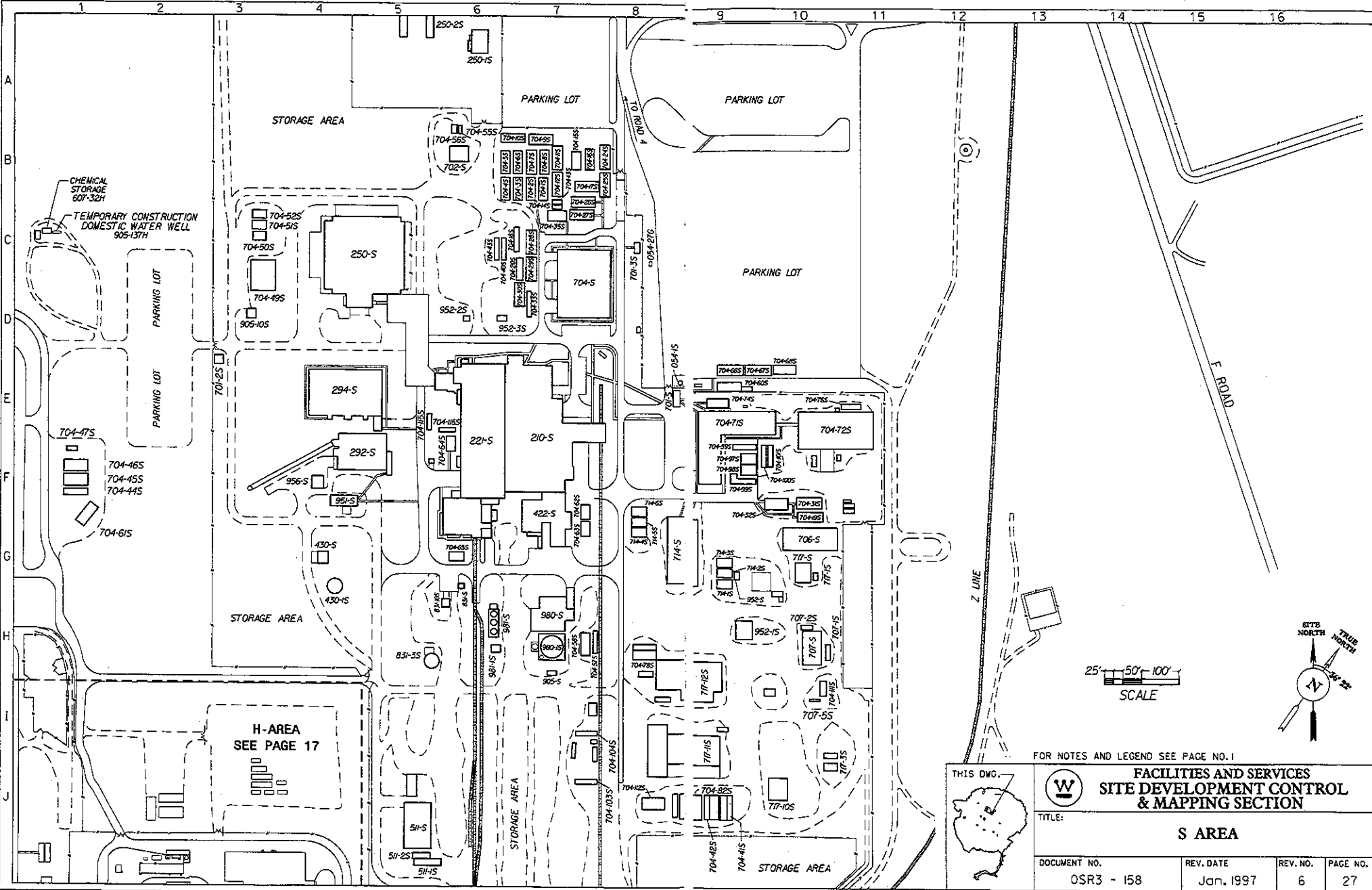
FOR NOTES AND LEGEND SEE PAGE 1

**FACILITIES AND SERVICES
SITE DEVELOPMENT CONTROL
& MAPPING SECTION**

TITLE:
RAILROAD CLASSIFICATION YARD

DOCUMENT NO.	REV. DATE	REV. NO.	PAGE NO.
OSR3 - 158	Jan. 1997	6	26





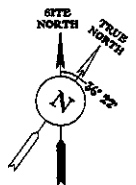
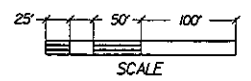
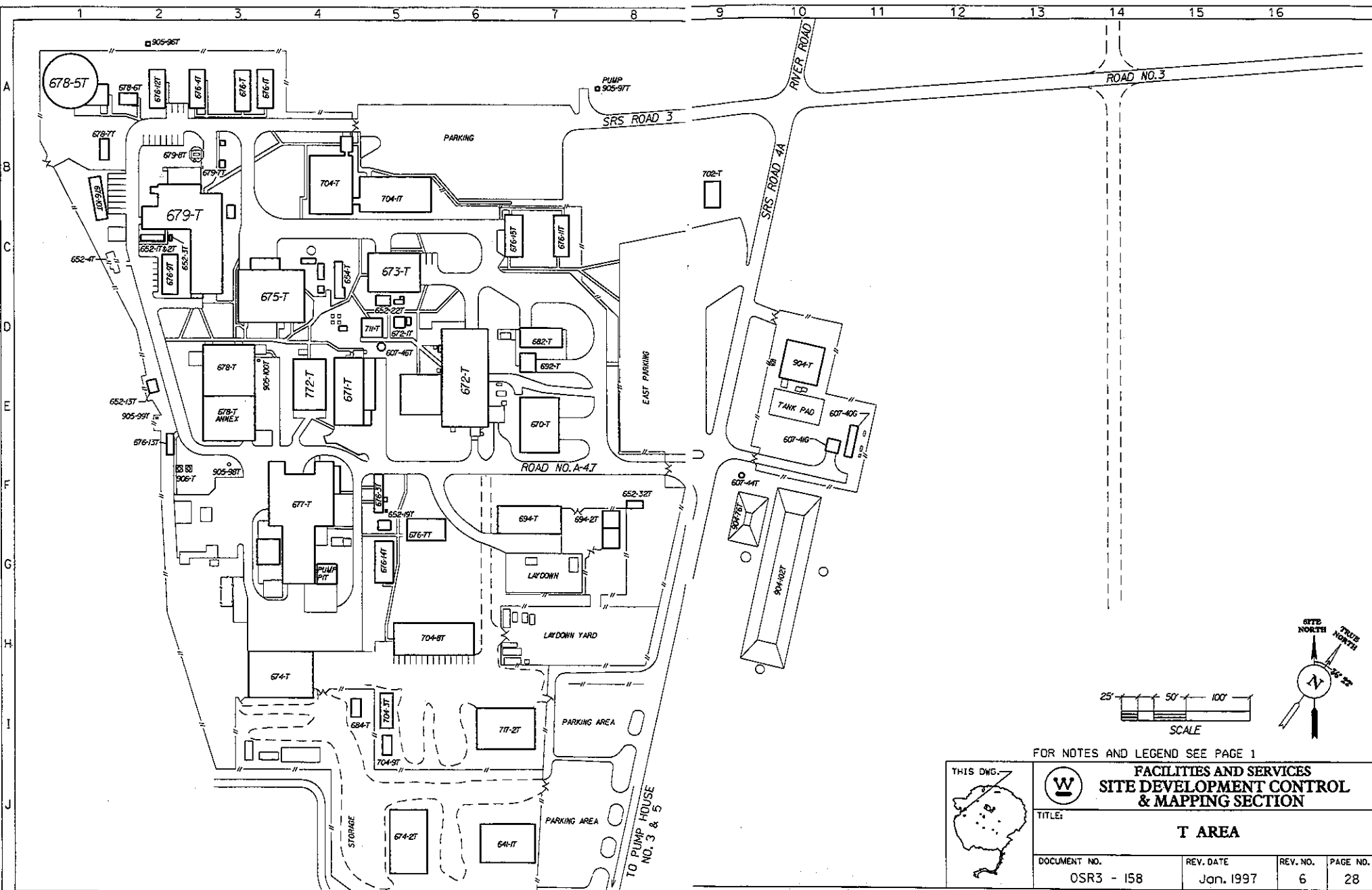
FOR NOTES AND LEGEND SEE PAGE NO. 1

**FACILITIES AND SERVICES
SITE DEVELOPMENT CONTROL
& MAPPING SECTION**

TITLE: **S AREA**

DOCUMENT NO.	REV. DATE	REV. NO.	PAGE NO.
OSR3 - 158	Jan, 1997	6	27

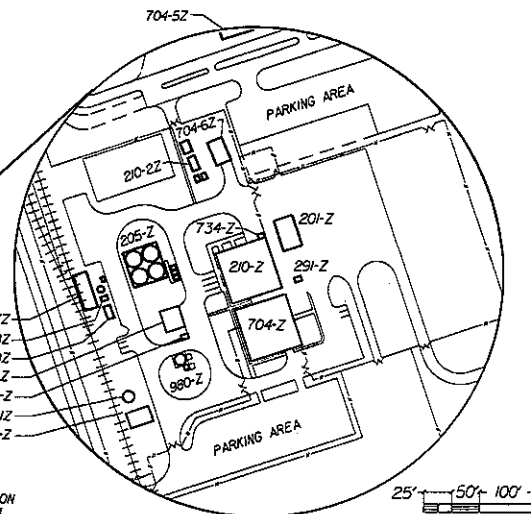
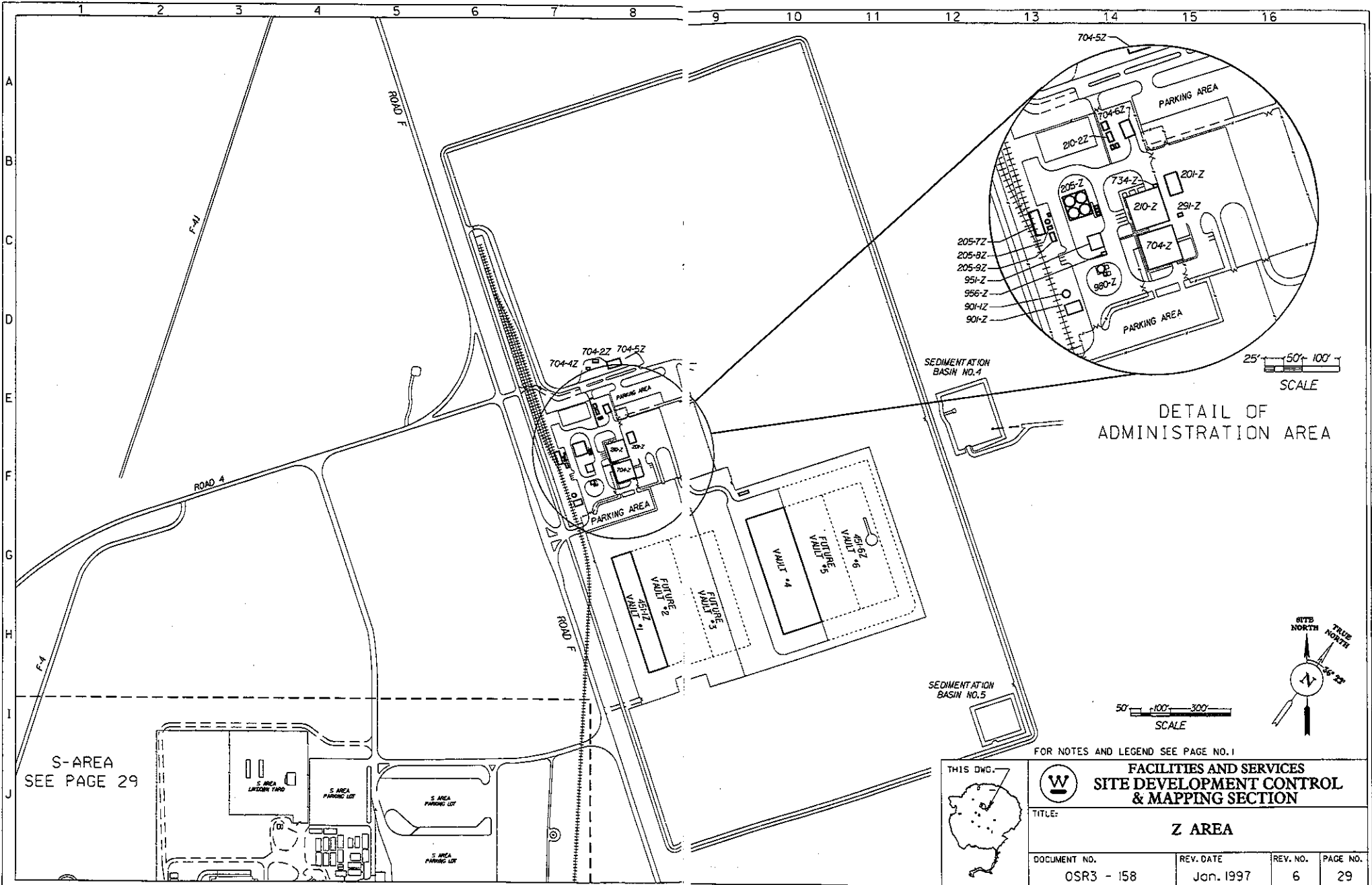




FOR NOTES AND LEGEND SEE PAGE 1



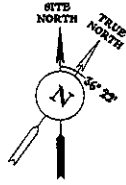
W	FACILITIES AND SERVICES SITE DEVELOPMENT CONTROL & MAPPING SECTION			
	T AREA			
DOCUMENT NO.	REV. DATE	REV. NO.	PAGE NO.	
OSR3 - 158	Jan. 1997	6	28	



25' 50' 100'
SCALE

DETAIL OF ADMINISTRATION AREA

50' 100' 300'
SCALE



S-AREA
SEE PAGE 29

FOR NOTES AND LEGEND SEE PAGE NO.1



W FACILITIES AND SERVICES
SITE DEVELOPMENT CONTROL
& MAPPING SECTION

TITLE:
Z AREA

DOCUMENT NO.	REV. DATE	REV. NO.	PAGE NO.
OSR3 - 158	Jan. 1997	6	29